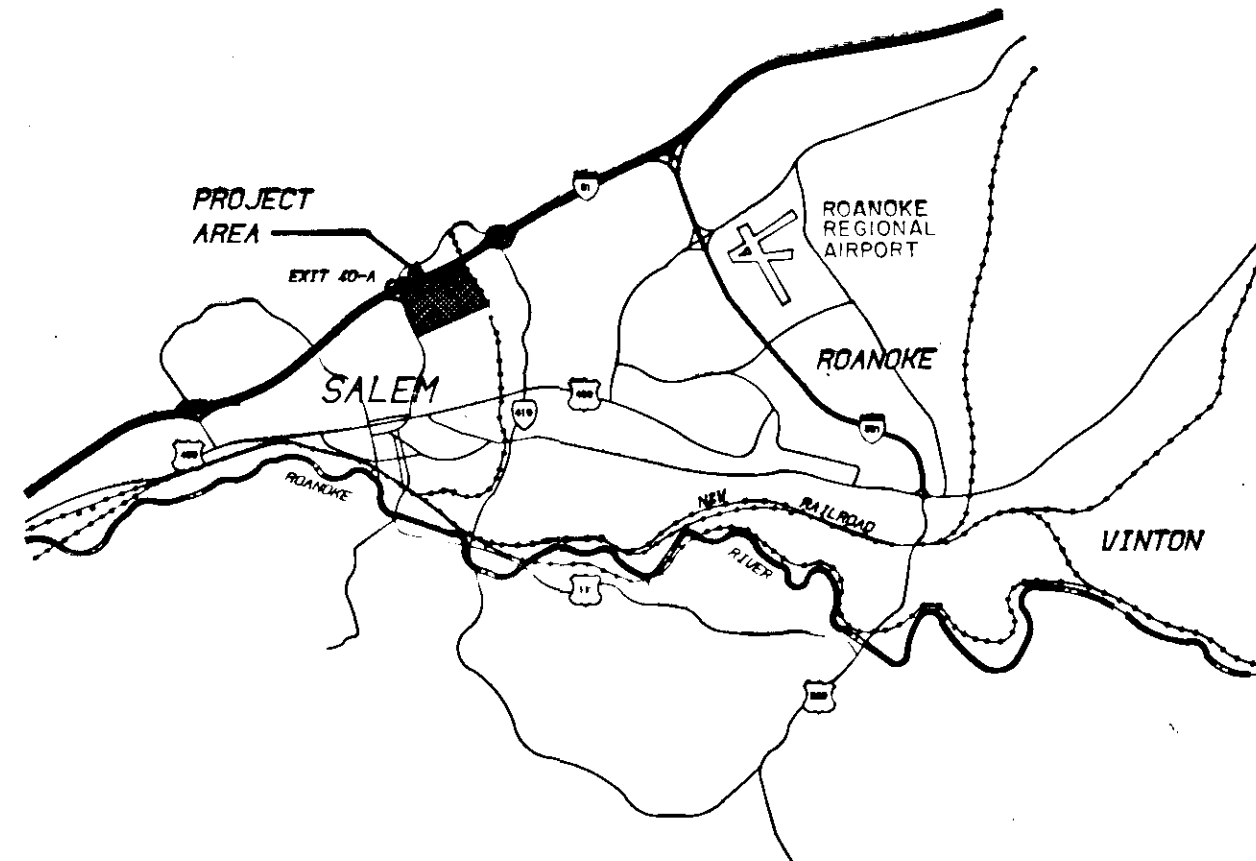


# NORTH MILL ROAD SANITARY SEWER PROJECT EASEMENTS

CITY OF SALEM, VIRGINIA



LOCATION MAP FOR  
SALEM, VIRGINIA

IN THE CLERK'S OFFICE OF THE CIRCUIT COURT OF THE CITY OF SALEM,  
VIRGINIA THIS MAP PRESENTED ON THIS 06 DAY OF DEC 1990 AND  
WITH CERTIFICATE OF DEDICATION AND ACKNOWLEDGEMENT THERETO ANNEXED,  
ADMITTED TO RECORD 10:08 O'CLOCK A.M.     

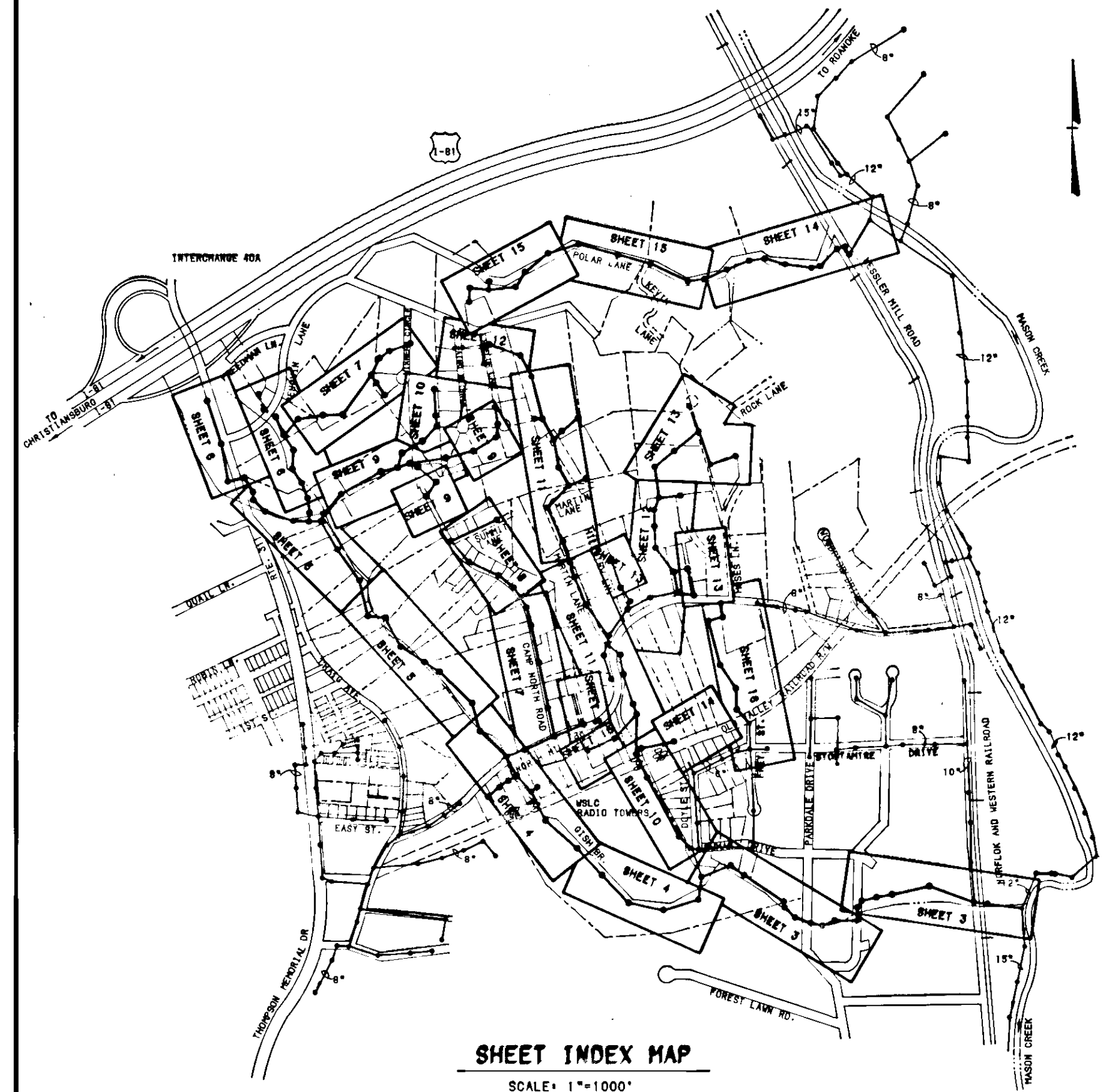
TESTE, Kimberly A. Sharp  
CHANCE CRAWFORD (CLERK)



**MA** Mattern & Craig  
CONSULTING ENGINEERS - SURVEYORS  
ROANOKE, VIRGINIA  
STAUNTON, VIRGINIA

SET NO \_\_\_\_\_


PROPERTY OWNER	SHEET NO.	DEED BOOK	PAGE NO.	TAX NO.
AGNOR, CARSON W. & LILLIAN J.	5,6,7	898	494	20-2-5
ALESHIRE, CHARLES W. & CHARLENE S.	11	119	210	18-1-2
ALIFF, MARY R. & WILLIAM C. (HEIRS)	4	446	371	48-2-5
BEASLEY, THOMAS H. JR. (HEIRS)	11,14	58	797	49-1-13
BECKNER, LACY C. & FRANCES T.	14	128	724	12-3-2
BELL, LARRY W. & PAMELA H.	4	75	264	48-2-8
BOOTH-AMERICAN CO.	5	7	729	37-1-8
BOWERS, DAVID T. & PATRICIA N.	9,10	159	609	19-1-3.4
BOYD, TIMOTHY D.	13	97	458	28-1-7
BRUGH, DANIEL P. & BONNIE H.	4,5	59	174	37-1-7
BRUGH, ROBERT A.	4	65	571	48-1-11
CAMPBELL, DAVID E. & LINDA K.	11	25	688	28-1-8
CAMPBELL, FRANK W. & ANNA D.	3	477	575	57-4-9
CLOWER, A.O. & ADDIE V.	3	650	241	57-5-2
COLEMAN, CHRISTINA R.	5	67	661	38-5-1
CONNER, LUCY R. & GEORGE W.	12	589	384	28-1-4
COOPER, AL M. & VICKI A.	5	141	522	38-5-4.1 38-5-4.2
CRAWFORD, RICKY A. & DENISE R.	5	137	323	26-2-4
CROSSWHITE, DONALD W. & DEBORAH D.	11,12	64	313	36-1-8
DAVIS, ELIZABETH CAROL MINER & CAROL LEE	12	84	485	36-1-10
DEACON, H. BRUCE & MARY P.	10,14	44	463	49-1-9
DIXON, LENA INGRAM	4	334	573	48-1-9
DUNCAN, GARY A.	9,10	158	240	19-1-3.6
EGGLESTON, STEPHEN A. & DOROTHY J.	13	86	328	28-2-2
FARRELL, THOMAS F. & INEZ H.	13	113	47	18-1-4
FARRELL, THOMAS F. & INEZ H.	5,6,9	149	471	26-2-1
FLANNAGAN, DENNIS Y. & REBECCA D.	3	141	94	57-3-10
FOLEY, MARCELLA P.	3	743	227	57-5-3
FTW PARTNERSHIP	9,10	554	448	20-2-6
FTW PARTNERSHIP	9,10	143	499	19-1-3.5 19-1-3.7 19-1-3.8 19-1-3.9 19-1-3.10
GOENS, NANNIE E. (HEIRS)	5	300	525	26-2-3
GRAHAM, BETTY PEARL	16	134	432	50-1-4
HANCOCK, JOHN THOMAS JR.	5	47	313	37-1-1
HAUN, W. ROBERT & DIANE R.	12,13	62	453	28-1-5
HENRICKSON, MARK	11	157	135	36-1-7
JETER, EDITH E.	8	2	542	27-1-6 27-1-7
JUSTIS, DONALD L. & ORA K.	12,13	513	519	36-1-9
KEATON, JOSEPH A. & MARY W.	9	69	149	26-2-2
KIDD, PAUL L. & BETTY J.	3	117	227	57-5-1
LASH, DARTHULA B. & WILTON MILTON JR.	10,11,14	41	31	36-2-1
LESTER, RONALD L. & JOYCE C.	12	104	723	28-1-1
LEWIS, RICHARD L.	5	WB.8	455	37-1-4
LINKENHOKER, WILLIAM DAVE	3	621	103	57-5-9
MARTIN, LOUIS A. (HEIRS)	4	414	314	48-2-7
McCLUNG, ILF	7	72	353	9-1-4
McINTOSH, MICHAEL J.	4	143	207	48-2-11
MILLER, EDITH F.	6,7	96	437	20-2-3
MILLER, EDITH F. & CALVIN LEON LEWIS	7	62	744	20-2-2
MOORE, M.F. & COLLEEN K.	16	46	548	50-1-3
MORGAN, SAMUEL JR. & LOLA C.	5	19	128	27-2-3
MORGAN, SAMUEL JR. & LOLA C.	8	148	565	27-1-10
NEAL, RICHARD ALLEN & CAROL MARIE	14	133	485	49-1-11
NORTH, LILLIE (HEIRS)	9	154	25	27-2-1
OLIVER, DARLENE EDMOND	4	95	14	48-2-6
OWEN, ROBERT ELWOOD	11	12	580	27-1-2
PAGE, TEDDY R. & CONNIE S.	13	128	368	28-1-6
PALMER, HUBERT M. & MARGUERITE J.	3	670	29	57-5-4
PARKER, JAMES R. & JOYCE A.	12,13	29	461	18-1-5
PATSEL, NOLA BENNETT	11	98	705	18-1-1
PENGUIN CLUB INC.	9,10	654	112	19-1-2
POAGE, CLARENCE O. & ALMA T.	16	36	564	35-3-1
PRATER, DAVID S. & SUSAN L.	4	130	46	48-2-9
REEDY, RANDOLPH K. & EDITH D.	15	491	243	10-1-3



PROPERTY OWNER	SHEET NO.	DEED BOOK	PAGE NO.	TAX NO.
ROWELL, ROBERT C. & BELINDA V.	14	66	214	49-1-10
RUSSELL, PAUL G. ETAL.	3	33	406	56-1-1 56-1-2
SALEM, CITY OF	3	119	222	57-4-6
SARGENT, THOMAS R. & KATHY P.	13	105	472	18-1-6
SARTIN, LUCY CREE	11	639	387	36-1-6
SAUNDERS, CHARLES B. & KATIE G.	6	147	676	20-2-1
SEMONES, HOWARD M. & ANNA H.	11	150	16	19-1-4.5
SHAW, LEANDER J. JR. & JAUQUELINE WILLIS	5	WB.7	795	38-5-2
SHELOR, HAROLD E. & DORIS P.	11,12	117	235	19-1-4 19-1-4.4
SHELOR, HAROLD E. & DORIS P.	12	117	235	19-1-4.1
SHEPHERD, WILLIAM R. SR. & TERESA S.	5	4	777	38-5-3
SNEAD, ANDREW J. & DENNA J.	14	115	575	49-1-12
STANLEY, EDSSEL D. & BETTY J.	12,13	112	188	36-1-11
TAYLOR, LENORA DOWE	5	WB.10	74	26-2-5
TERRY, JESSIE G.	16	107	734	36-2-5
THOMPSON, ELMER M.	6	WB.6	107	20-2-4
THOMPSON, NANCY W.	4	40	206	48-2-4
TRUSTEES OF THE GREEN TEMPLE HOLINESS CHURCH (NO.2)	8	51	722	27-1-11 27-1-12
VEST, GRATTON W. & MARIE ANN	3	111	700	57-5-11
WERTZ, WARREN W. & GERTRUDE A.	14	668	570	36-2-2
MEL WHEELER INC.	3	114	419	58-1-2
MEL WHEELER INC.	3,4,10	45	28	58-1-1
WILSON, TANYA HAZEL	11	120	368	28-1-11
WRIGHT, GEORGE MICHAEL	11	81	593	18-1-2.1
WRIGHT, LEO W. JR.	7	650	238	10-2-1 19-1-1 19-1-1.2
YOUNG, CARL R. & ELIZABETH K.	12	149	640	19-1-4.2
YOUNG, FRANK C.	15	47	244	10-1-1
YOUNG, RUDOLPH & PATRICIA	7	150	98	19-1-1.1

IN THE CLERK'S OFFICE OF THE CIRCUIT COURT OF THE CITY OF SALEM, VIRGINIA THIS MAP PRESENTED OF THIS 17th DAY OF Dec 1990 AND WITH CERTIFICATE OF DEDICATION AND ACKNOWLEDGEMENT THERETO ANNEXED, ADMITTED TO RECORD 06:09 O'CLOCK A.M.

TESTE, Kimberly A. Sharp  
CHANCE CRAWFORD (CLERK)

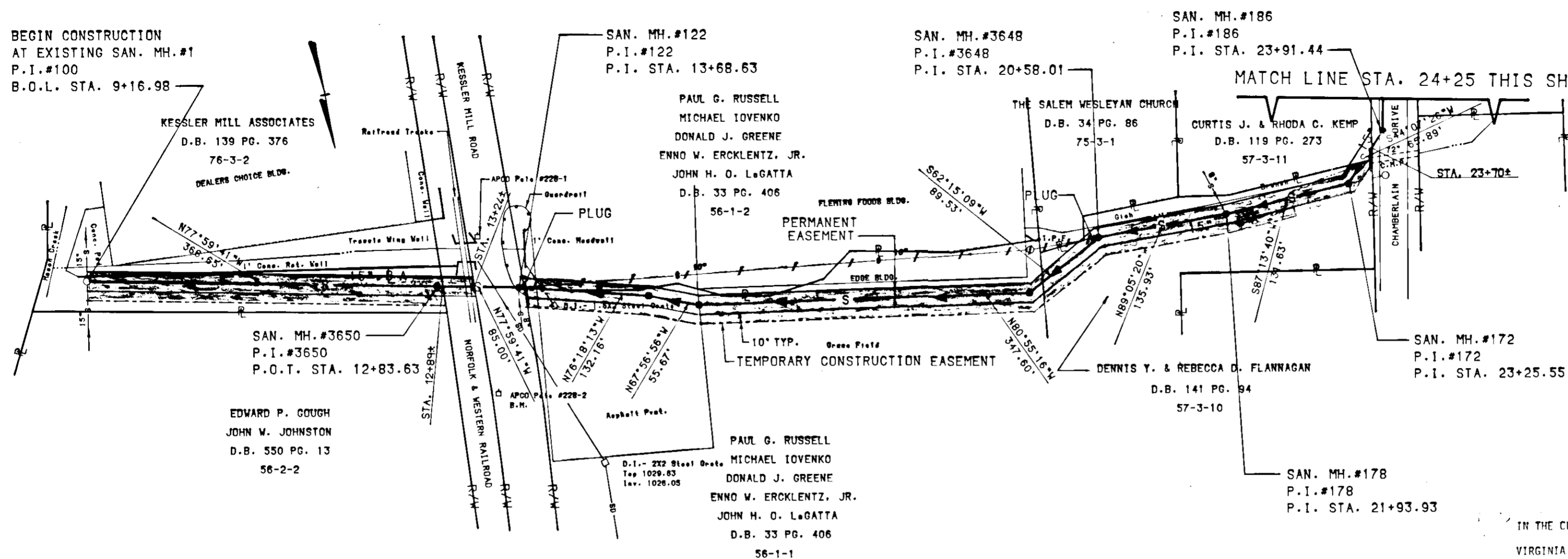


REVISION	DATE	DESCRIPTION	BY	APP
Δ	06/05/90	OWNERS NAMES REVISED	ARB	JPD
Δ	04/05/90	OWNERS NAMES REVISED	JLJ	JPD
<b>NORTH HILL ROAD SANITARY SEWER PROJECT</b> <b>SHEET INDEX</b> CITY OF SALEM, VIRGINIA				
DSON	JPD			
DRAWN	JLJ			
CHKD	NBA			
Mattern & Craig CONSULTING ENGINEERS SURVEYORS		SCALE	AS NOTED	COPY NO. 930P
		DATE	MAR. 1990	SHEET 2
		DRAWING #	928	

NOTES:

1. SHADED AREA DENOTES EASEMENTS TO BE ACQUIRED.
2. SEE SH 4 OF 31 "NORTH MILL ROAD SANITARY SEWER PROJECT" DATED NOV. 1989 FOR CONSTRUCTION PLAN.
3. PROPERTY INFORMATION SHOWN HEREON WAS TAKEN FROM THE RECORDS OF THE CLERK'S OFFICE OF THE CIRCUIT COURT FOR THE CITY OF SALEM, VIRGINIA.

BEGIN CONSTRUCTION  
AT EXISTING SAN. MH.#1  
P.I.#100  
B.O.L. STA. 9+16.98


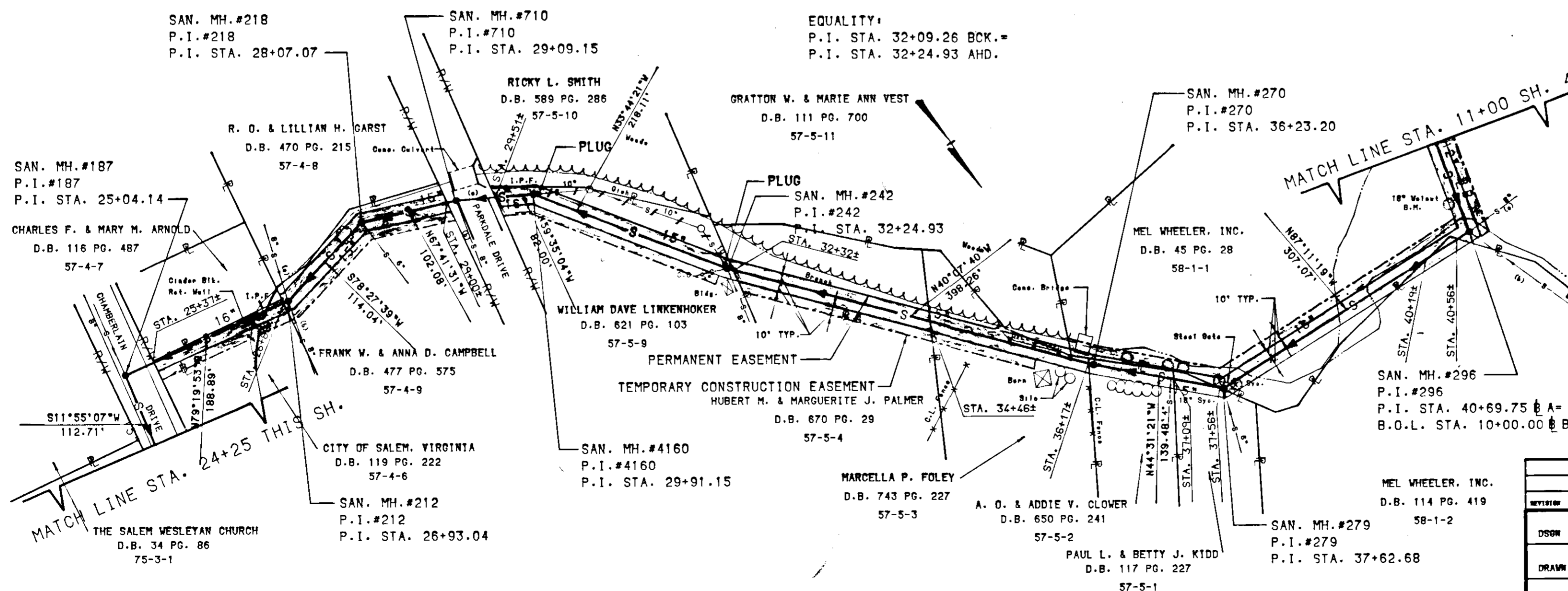


IN THE CLERK'S OFFICE OF THE CIRCUIT COURT OF THE CITY OF SALEM, VIRGINIA THIS MAP PRESENTED ON THIS 7th DAY OF DEC 1990 AND WITH CERTIFICATE OF DEDICATION AND ACKNOWLEDGEMENT THERETO ANNEXED, ADMITTED TO RECORD 10:12 O'CLOCK A.M.

TESTE: *Kimberly A. Sharp*  
CHANCE CRAWFORD (CLERK)

NOTES:

1. SHADED AREA DENOTES EASEMENTS TO BE ACQUIRED.
2. SEE SH 5 OF 31 "NORTH MILL ROAD SANITARY SEWER PROJECT" DATED NOV. 1989 FOR CONSTRUCTION PLAN.
3. PROPERTY INFORMATION SHOWN HEREON WAS TAKEN FROM THE RECORDS OF THE CLERK'S OFFICE OF THE CIRCUIT COURT FOR THE CITY OF SALEM, VIRGINIA.



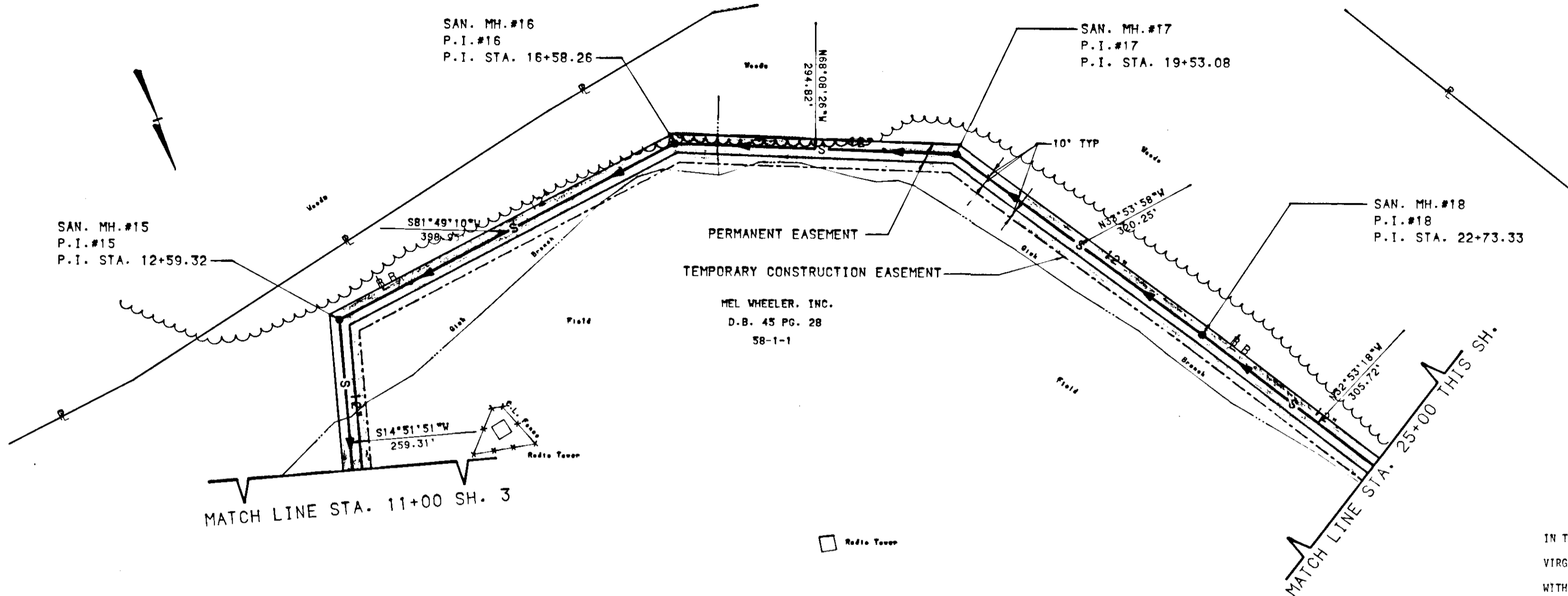
REVISION	DATE	DESCRIPTION	BY	APP

DESIGN	JMB	<b>NORTH MILL ROAD SANITARY SEWER PROJECT</b> <b>EASEMENTS</b> CITY OF SALEM, VIRGINIA	SCALE	1"=100'	CONV. NO.	930P
DRAWN	JLJ		DATE	MAR. 1990	SHEET	3
CHECKED	NSA		DRAWING #	1P		

NOTES:

1. SHADED AREA DENOTES EASEMENTS TO BE ACQUIRED.
2. SEE SH 6 OF 31 "NORTH MILL ROAD SANITARY SEWER PROJECT" DATED NOV. 1989 FOR CONSTRUCTION PLAN.
3. PROPERTY INFORMATION SHOWN HEREON WAS TAKEN FROM THE RECORDS OF THE CLERK'S OFFICE OF THE CIRCUIT COURT FOR THE CITY OF SALEM, VIRGINIA.

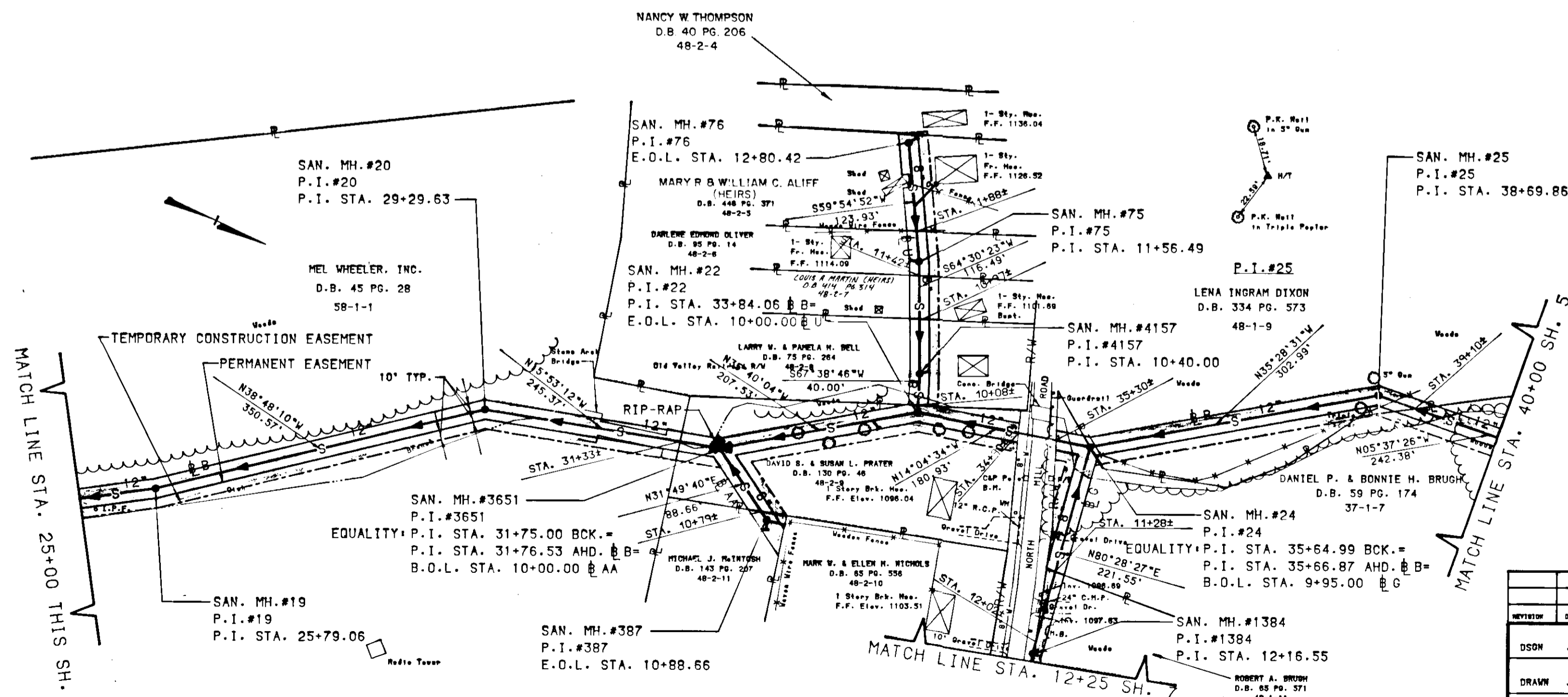


IN THE CLERK'S OFFICE OF THE CIRCUIT COURT OF THE CITY OF SALEM, VIRGINIA THIS MAP PRESENTED OF THIS 17th DAY OF DEC 1990 AND WITH CERTIFICATE OF DEDICATION AND ACKNOWLEDGEMENT THERETO ANNEXED, ADMITTED TO RECORD 10:14 O'CLOCK A.M.

TESTE: *Kimberly A. Sharp*  
CHANCE CRAWFORD (CLERK)

NOTES:

1. SHADED AREA DENOTES EASEMENTS TO BE ACQUIRED.
2. SEE SH 7 OF 31 "NORTH MILL ROAD SANITARY SEWER PROJECT" DATED NOV. 1989 FOR CONSTRUCTION PLAN.
3. PROPERTY INFORMATION SHOWN HEREON WAS TAKEN FROM THE RECORDS OF THE CLERK'S OFFICE OF THE CIRCUIT COURT FOR THE CITY OF SALEM, VIRGINIA.



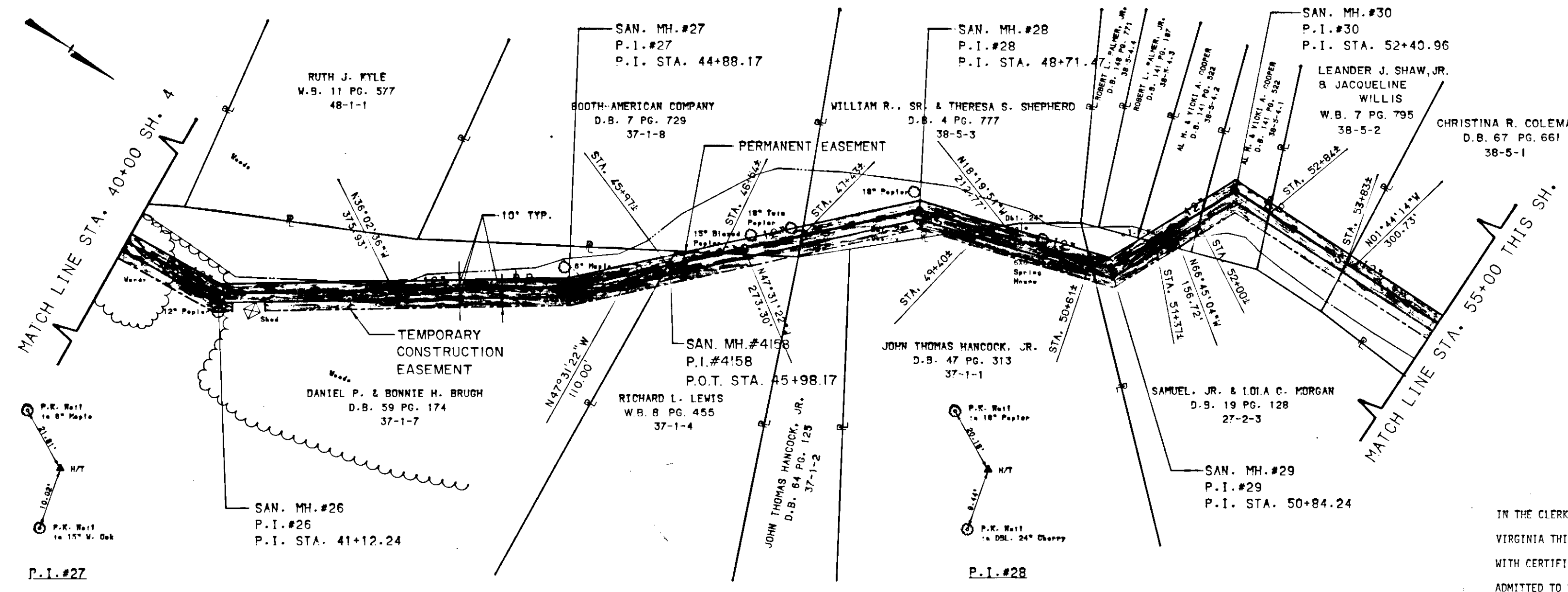
REVISION	DATE	DESCRIPTION	BY	APP

DESIGN	JMD	NORTH MILL ROAD SANITARY SEWER PROJECT <b>EASEMENTS</b> CITY OF SALEM, VIRGINIA
DRAWN	JLJ	
CHKD	KDA	

SCALE	1"=100'	CONV. NO.	930P
DATE	MAR. 1990	SHEET	4
DRAWING # 5P			

NOTES:

1. SHADED AREA DENOTES EASEMENTS TO BE ACQUIRED.
2. SEE SH 8 OF 31 "NORTH MILL ROAD SANITARY SEWER PROJECT" DATED NOV. 1989 FOR CONSTRUCTION PLAN.
3. PROPERTY INFORMATION SHOWN HEREON WAS TAKEN FROM THE RECORDS OF THE CLERK'S OFFICE OF THE CIRCUIT COURT FOR THE CITY OF SALEM, VIRGINIA.

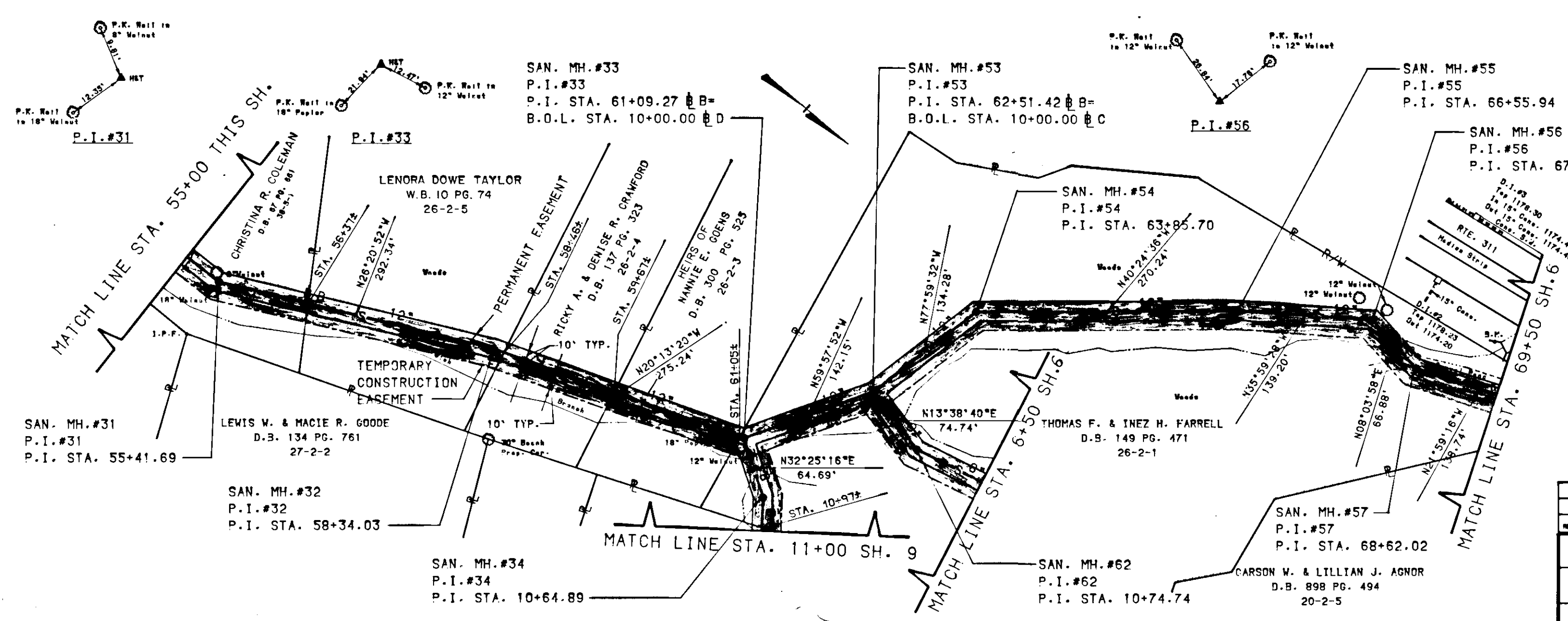


IN THE CLERK'S OFFICE OF THE CIRCUIT COURT OF THE CITY OF SALEM, VIRGINIA THIS MAP PRESENTED ON THIS 7th DAY OF Dec 1990 AND WITH CERTIFICATE OF DEDICATION AND ACKNOWLEDGEMENT THERETO ANNEXED, ADMITTED TO RECORD 6:15 O'CLOCK A.M.

TESTE: *Kimberly A. Sharp*  
CHANCE CRAWFORD (CLERK)

NOTES:

1. SHADED AREA DENOTES EASEMENTS TO BE ACQUIRED.
2. SEE SH 9 OF 31 "NORTH MILL ROAD SANITARY SEWER PROJECT" DATED NOV. 1989 FOR CONSTRUCTION PLAN.
3. PROPERTY INFORMATION SHOWN HEREON WAS TAKEN FROM THE RECORDS OF THE CLERK'S OFFICE OF THE CIRCUIT COURT FOR THE CITY OF SALEM, VIRGINIA.

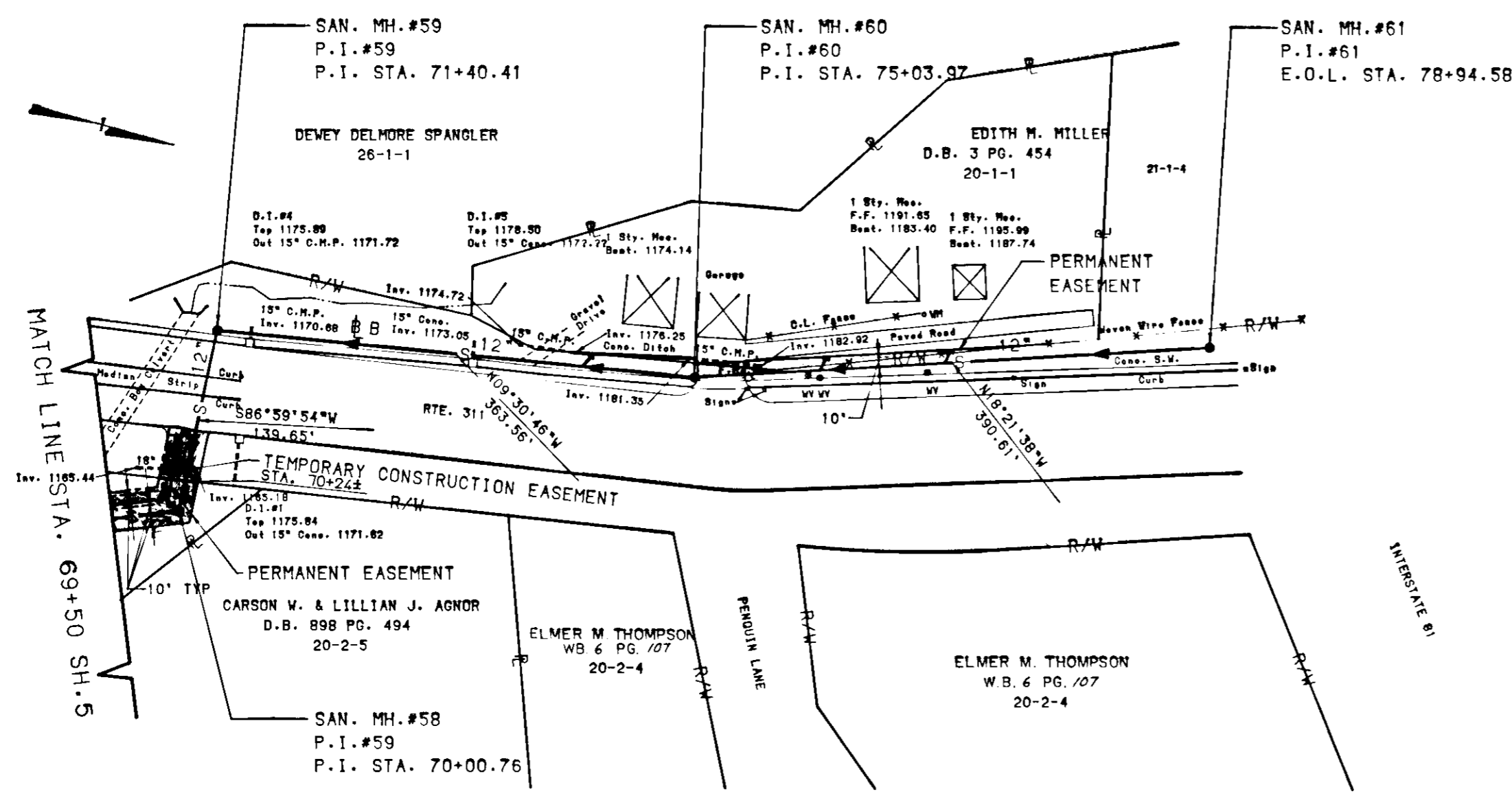


REVISION	DATE	DESCRIPTION	BY	APP.

DSGN	JMD	<b>NORTH MILL ROAD SANITARY SEWER PROJECT</b> <b>EASEMENTS</b> CITY OF SALEM, VIRGINIA
DRAWN	JLJ	
CHKD	KDA	

<b>Mattern &amp; Crain</b> CONSULTING ENGINEERS SURVEYORS	SCALE 1"=100'	COPY NO. 930P
	DATE: MAR. 1990	SHEET 5

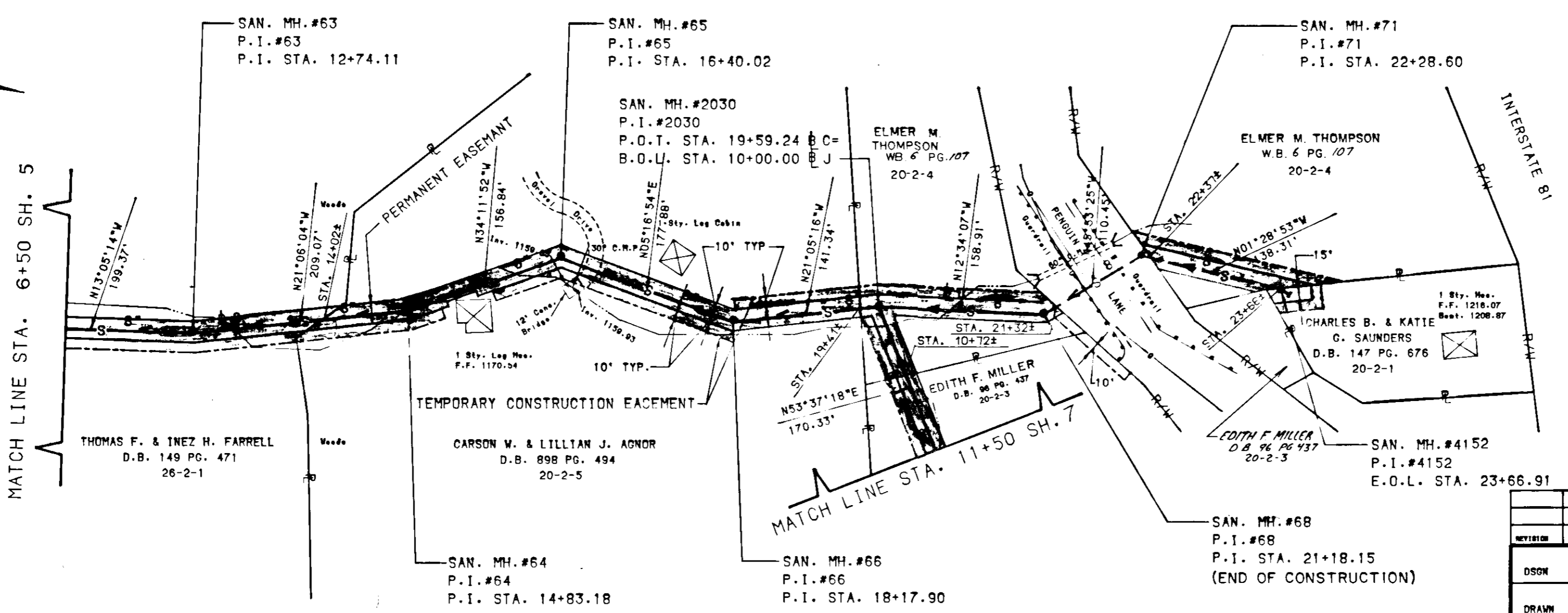
- NOTES:**
- SHADED AREA DENOTES EASEMENTS TO BE ACQUIRED.
  - SEE SH 10 OF 31 "NORTH MILL ROAD SANITARY SEWER PROJECT" DATED NOV. 1989 FOR CONSTRUCTION PLAN.
  - PROPERTY INFORMATION SHOWN HEREON WAS TAKEN FROM THE RECORDS OF THE CLERK'S OFFICE OF THE CIRCUIT COURT FOR THE CITY OF SALEM, VIRGINIA.



IN THE CLERK'S OFFICE OF THE CIRCUIT COURT OF THE CITY OF SALEM, VIRGINIA THIS MAP PRESENTED ON THIS 17th DAY OF Dec 1990 AND WITH CERTIFICATE OF DEDICATION AND ACKNOWLEDGEMENT THERETO ANNEXED, ADMITTED TO RECORD 10:16 O'CLOCK A.M.

TESTE: *Kimberly A. Sharp*  
(CHANCE CRAWFORD (CLERK))

- NOTES:**
- SHADED AREA DENOTES EASEMENTS TO BE ACQUIRED.
  - SEE SH 11 OF 31 "NORTH MILL ROAD SANITARY SEWER PROJECT" DATED NOV. 1989 FOR CONSTRUCTION PLAN.
  - PROPERTY INFORMATION SHOWN HEREON WAS TAKEN FROM THE RECORDS OF THE CLERK'S OFFICE OF THE CIRCUIT COURT FOR THE CITY OF SALEM, VIRGINIA.



REVISION	DATE	DESCRIPTION	BY	APP

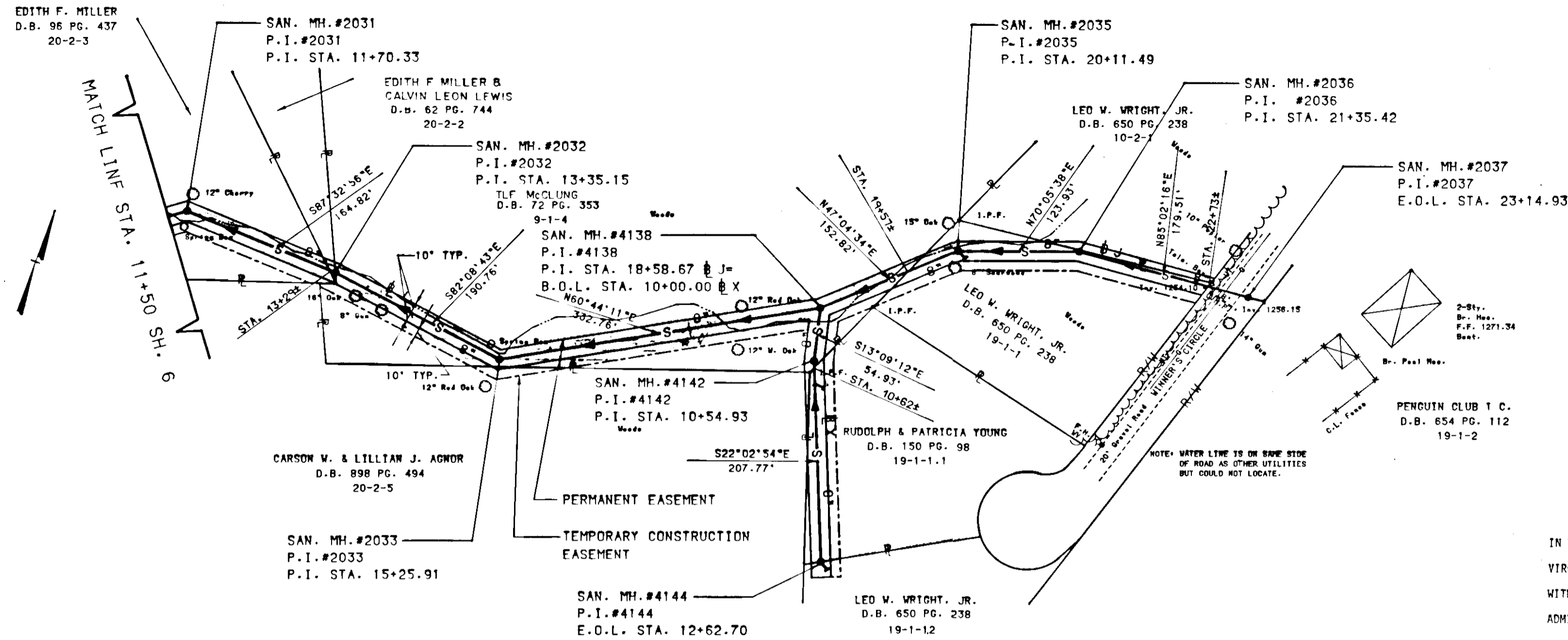
OSCN	JWD	NORTH MILL ROAD SANITARY SEWER PROJECT  <b>EASEMENTS</b>  CITY OF SALEM, VIRGINIA
DRAWN	J.L.J.	
CHKD	KDA	

Mattern & Crute CONSULTING ENGINEERS SURVEYORS	SCALE 1"=100'	CONV. NO. 930P
	DATE: MAR. 1990	SHEET 6

NOTES:

1. SHADED AREA DENOTES EASEMENTS TO BE ACQUIRED.
2. SEE SH 12 OF 31 "NORTH MILL ROAD SANITARY SEWER PROJECT" DATED NOV. 1989 FOR CONSTRUCTION PLAN.
3. PROPERTY INFORMATION SHOWN HEREON WAS TAKEN FROM THE RECORDS OF THE CLERK'S OFFICE OF THE CIRCUIT COURT FOR THE CITY OF SALEM, VIRGINIA.

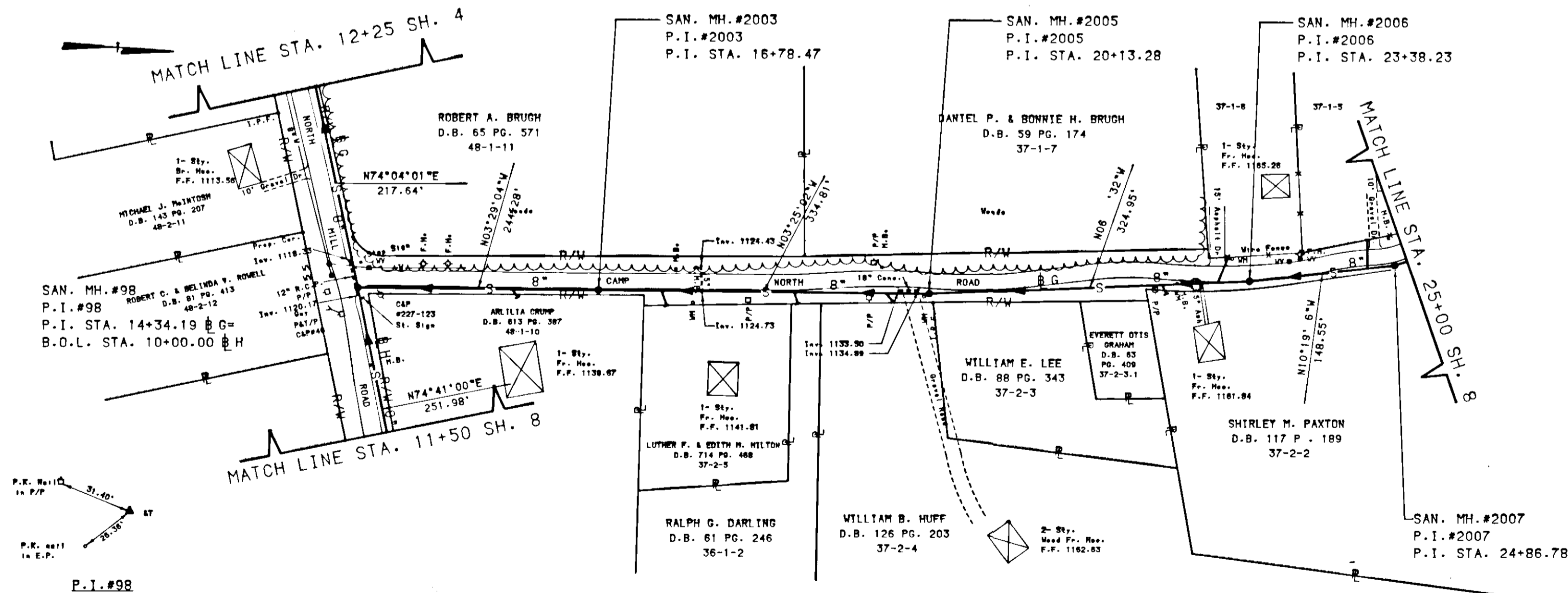


IN THE CLERK'S OFFICE OF THE CIRCUIT COURT OF THE CITY OF SALEM, VIRGINIA THIS MAP PRESENTED ON THIS 17th DAY OF DEC 1990 AND WITH CERTIFICATE OF DEDICATION AND ACKNOWLEDGEMENT THERETO ANNEXED, ADMITTED TO RECORD 10:18 O'CLOCK A.M.

TESTE: *Kimberly A. Sharp*  
CHANCE CRAWFORD (CLERK)

NOTES:

1. SHADED AREA DENOTES EASEMENTS TO BE ACQUIRED.
2. SEE SH 13 OF 31 "NORTH MILL ROAD SANITARY SEWER PROJECT" DATED NOV. 1989 FOR CONSTRUCTION PLAN.
3. PROPERTY INFORMATION SHOWN HEREON WAS TAKEN FROM THE RECORDS OF THE CLERK'S OFFICE OF THE CIRCUIT COURT FOR THE CITY OF SALEM, VIRGINIA.



REVISION	DATE	BY	DESCRIPTION

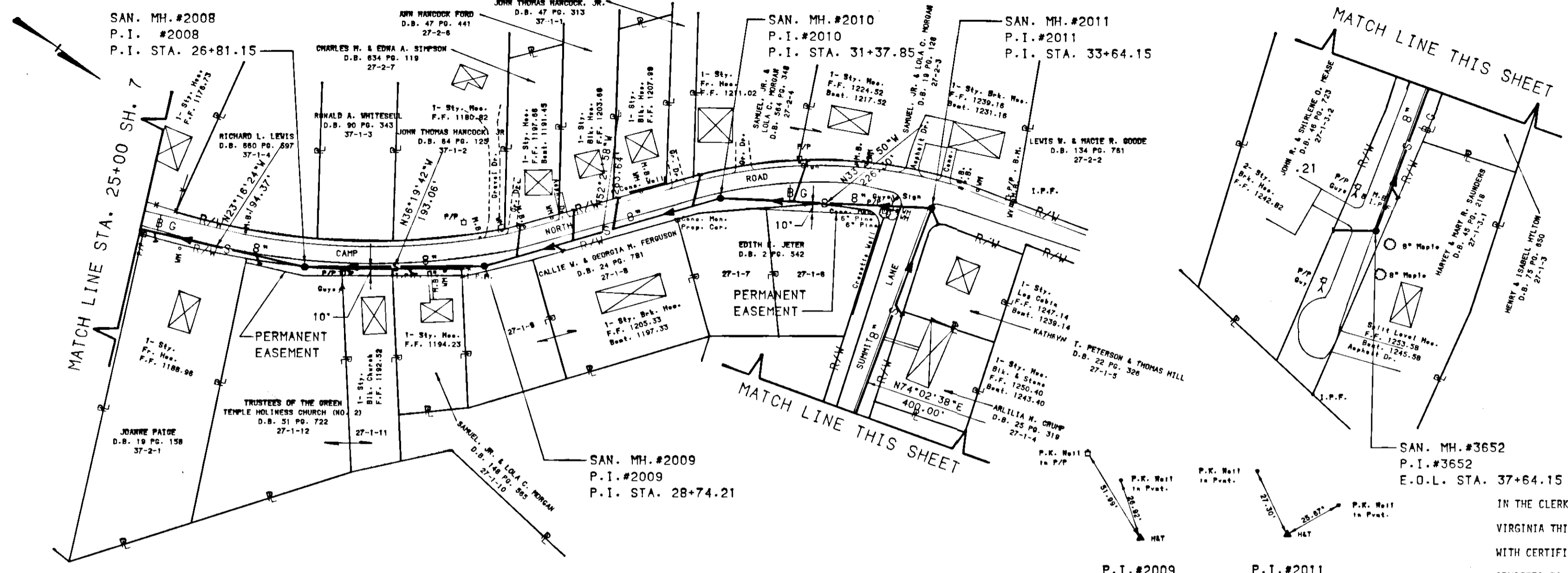
  

DSGN	JMD	NORTH MILL ROAD SANITARY SEWER PROJECT <b>EASEMENTS</b> CITY OF SALEM, VIRGINIA
DRAWN	JLJ	
CHKD	KDA	

Mattern & Coila CONSULTING ENGINEERS SURVEYORS	SCALE 1"=100'	CONV. NO. 930P
	DATE: MAR. 1990	SHEET 7

- NOTES:
1. SHADED AREA DENOTES EASEMENTS TO BE ACQUIRED.
  2. SEE SH 14 OF 31 "NORTH MILL ROAD SANITARY SEWER PROJECT" DATED NOV. 1989 FOR CONSTRUCTION PLAN.
  3. PROPERTY INFORMATION SHOWN HEREON WAS TAKEN FROM THE RECORDS OF THE CLERK'S OFFICE OF THE CIRCUIT COURT FOR THE CITY OF SALEM, VIRGINIA.

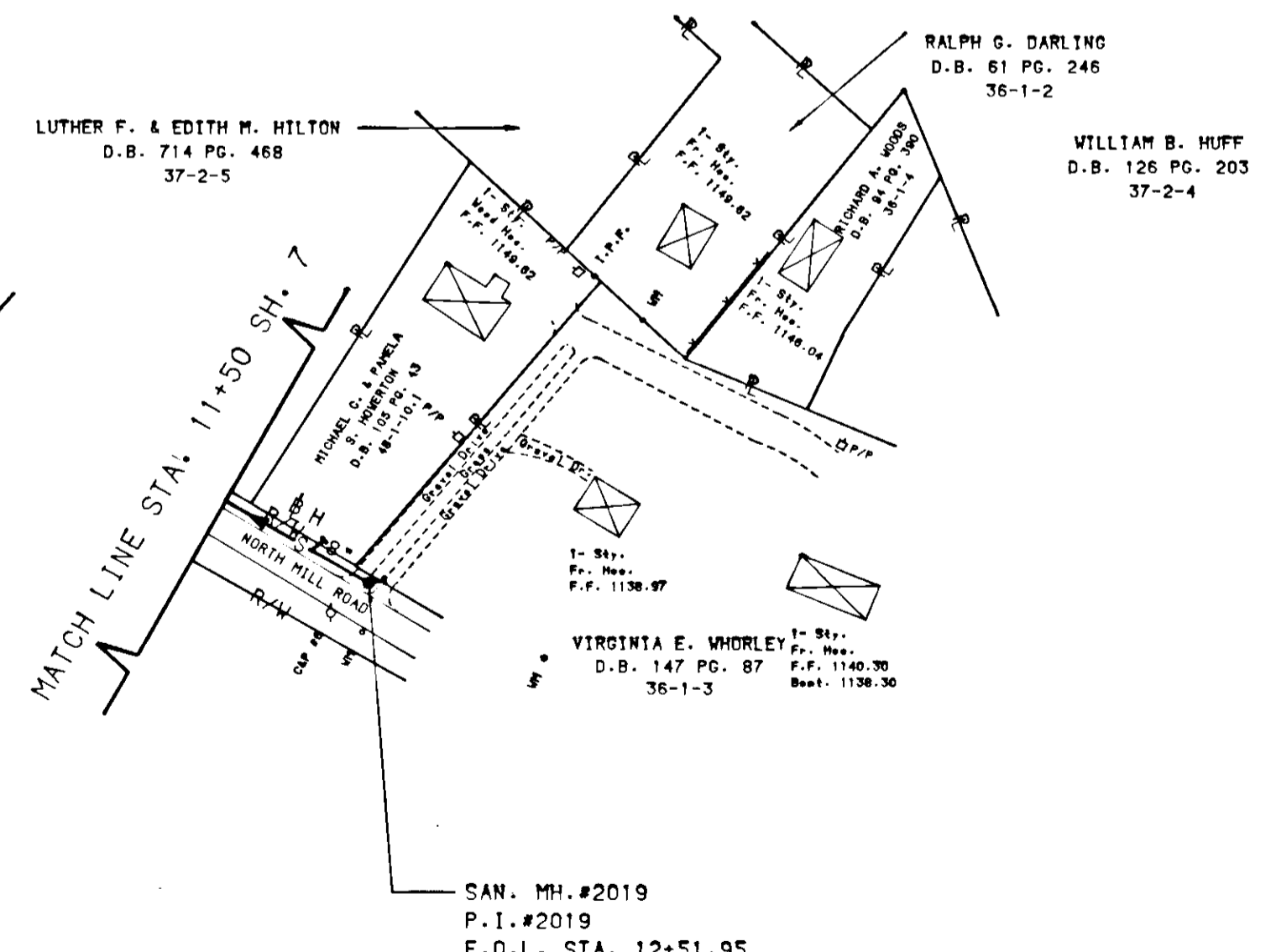


IN THE CLERK'S OFFICE OF THE CIRCUIT COURT OF THE CITY OF SALEM, VIRGINIA THIS MAP PRESENTED ON THIS 17th DAY OF DEC. 1990 AND WITH CERTIFICATE OF DEDICATION AND ACKNOWLEDGEMENT THERETO ANNEXED, ADMITTED TO RECORD 10:19 O'CLOCK A.M.

TESTE: *Kimberly A. Sharp*  
CHANCE CRAWFORD (CLERK)

P.I.#2009      P.I.#2011

- NOTES:
1. SHADED AREA DENOTES EASEMENTS TO BE ACQUIRED.
  2. SEE SH 15 OF 31 "NORTH MILL ROAD SANITARY SEWER PROJECT" DATED NOV. 1989 FOR CONSTRUCTION PLAN.
  3. PROPERTY INFORMATION SHOWN HEREON WAS TAKEN FROM THE RECORDS OF THE CLERK'S OFFICE OF THE CIRCUIT COURT FOR THE CITY OF SALEM, VIRGINIA.



REVISION	DATE	DESCRIPTION	BY	APP

DCGN JMD  
DRAWN JLJ  
CHKD KDA

NORTH MILL ROAD SANITARY SEWER PROJECT  
**EASEMENTS**  
CITY OF SALEM, VIRGINIA

**Mattern & Crain**  
CONSULTING ENGINEERS  
SURVEYORS

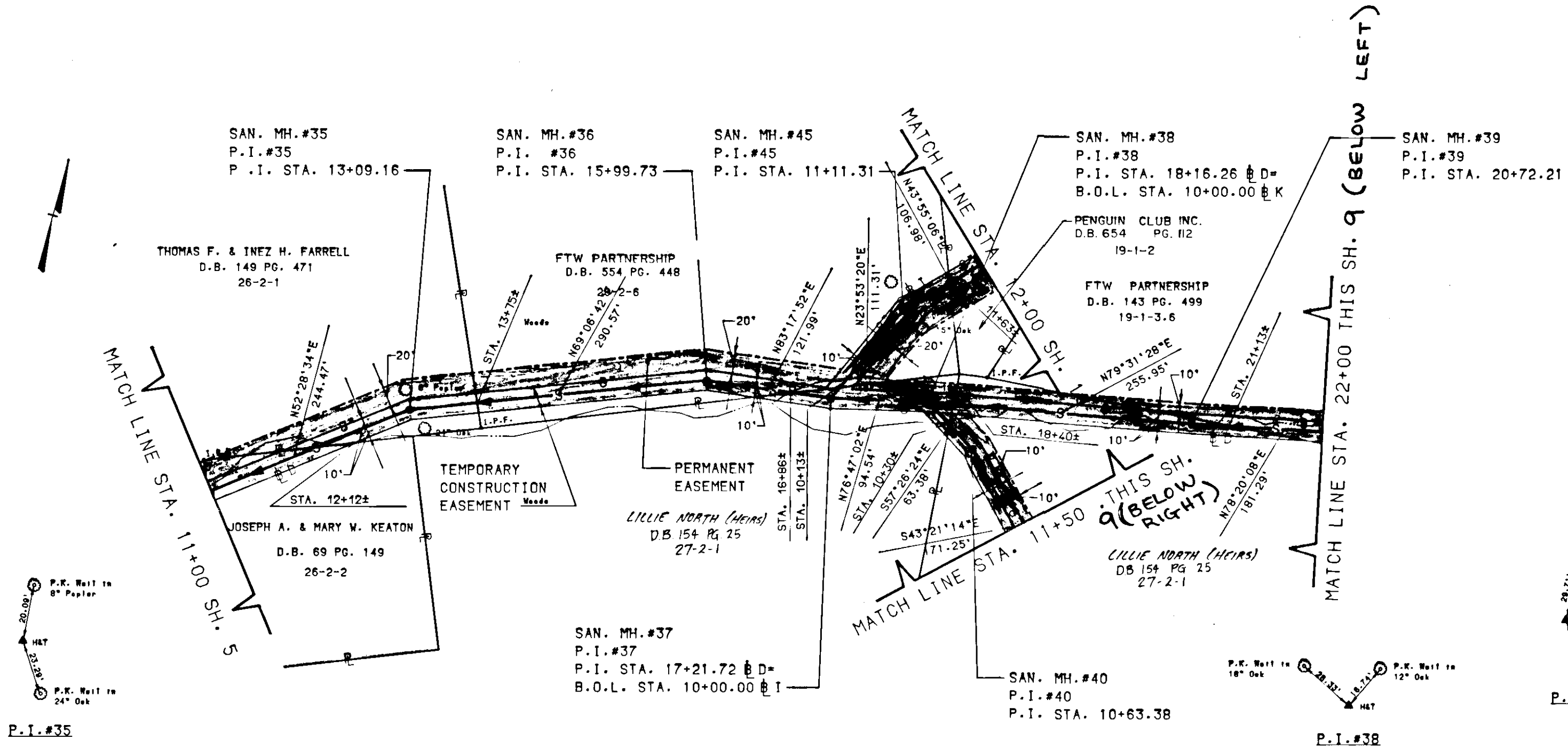
SCALE 1"=100'  
DATE: MAR. 1990  
DRAWING # 8

COPY NO. 930P  
SHEET 8



NOTES:


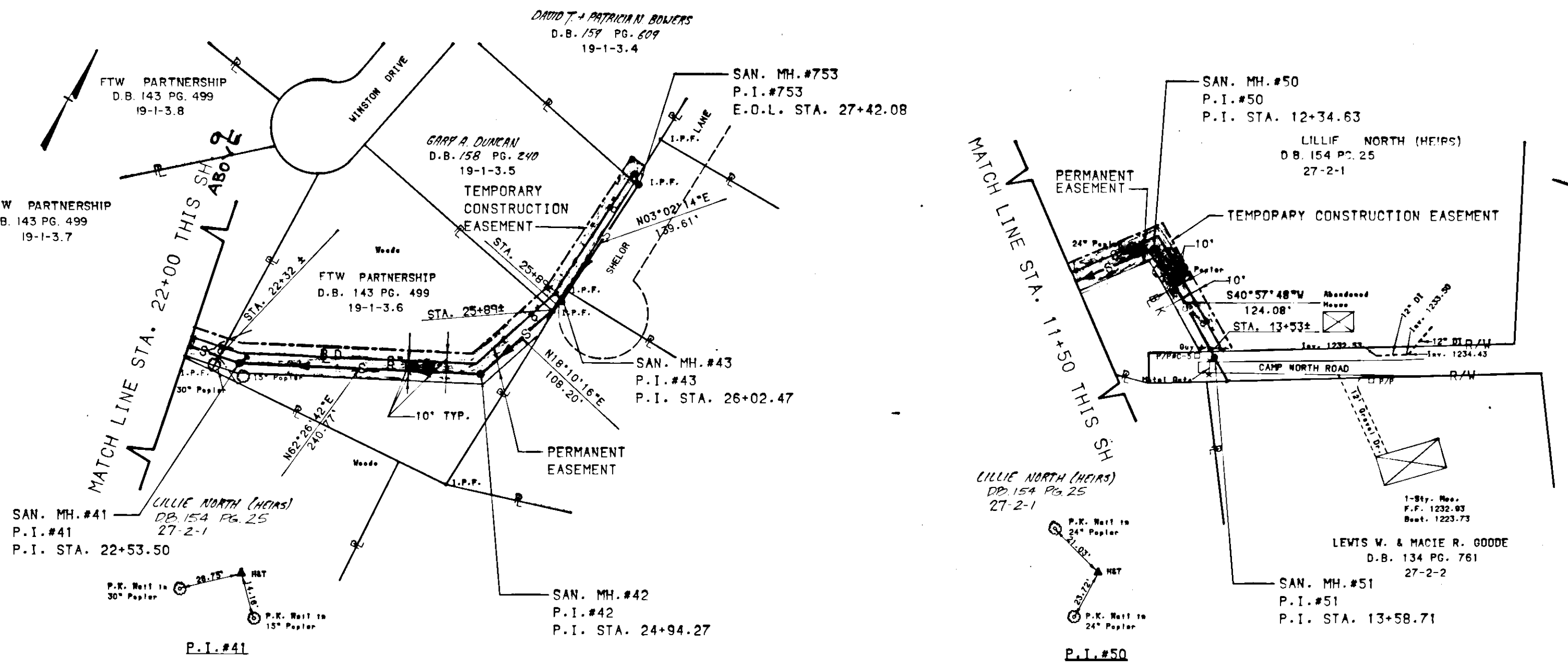
- 1. SHADED AREA DENOTES EASEMENTS TO BE ACQUIRED.
- 2. SEE SH 16 OF 31 "NORTH MILL ROAD SANITARY SEWER PROJECT" DATED NOV. 1989 FOR CONSTRUCTION PLAN.
- 3. PROPERTY INFORMATION SHOWN HEREON WAS TAKEN FROM THE RECORDS OF THE CLERK'S OFFICE OF THE CIRCUIT COURT FOR THE CITY OF SALEM, VIRGINIA.



P.I. #45 IN THE CLERK'S OFFICE OF THE CIRCUIT COURT OF THE CITY OF SALEM, VIRGINIA THIS MAP PRESENTED ON THIS 7th DAY OF Dec 1990 AND WITH CERTIFICATE OF DEDICATION AND ACKNOWLEDGEMENT THERETO ANNEXED, ADMITTED TO RECORD 10:21 O'CLOCK A.M. TESTE, Kimberly A. Sharp CHANCE CRAWFORD (Clerk)

NOTES:

- 1. SHADED AREA DENOTES EASEMENTS TO BE ACQUIRED.
- 2. SEE SH 17 OF 31 "NORTH MILL ROAD SANITARY SEWER PROJECT" DATED NOV. 1989 FOR CONSTRUCTION PLAN.
- 3. PROPERTY INFORMATION SHOWN HEREON WAS TAKEN FROM THE RECORDS OF THE CLERK'S OFFICE OF THE CIRCUIT COURT FOR THE CITY OF SALEM, VIRGINIA.

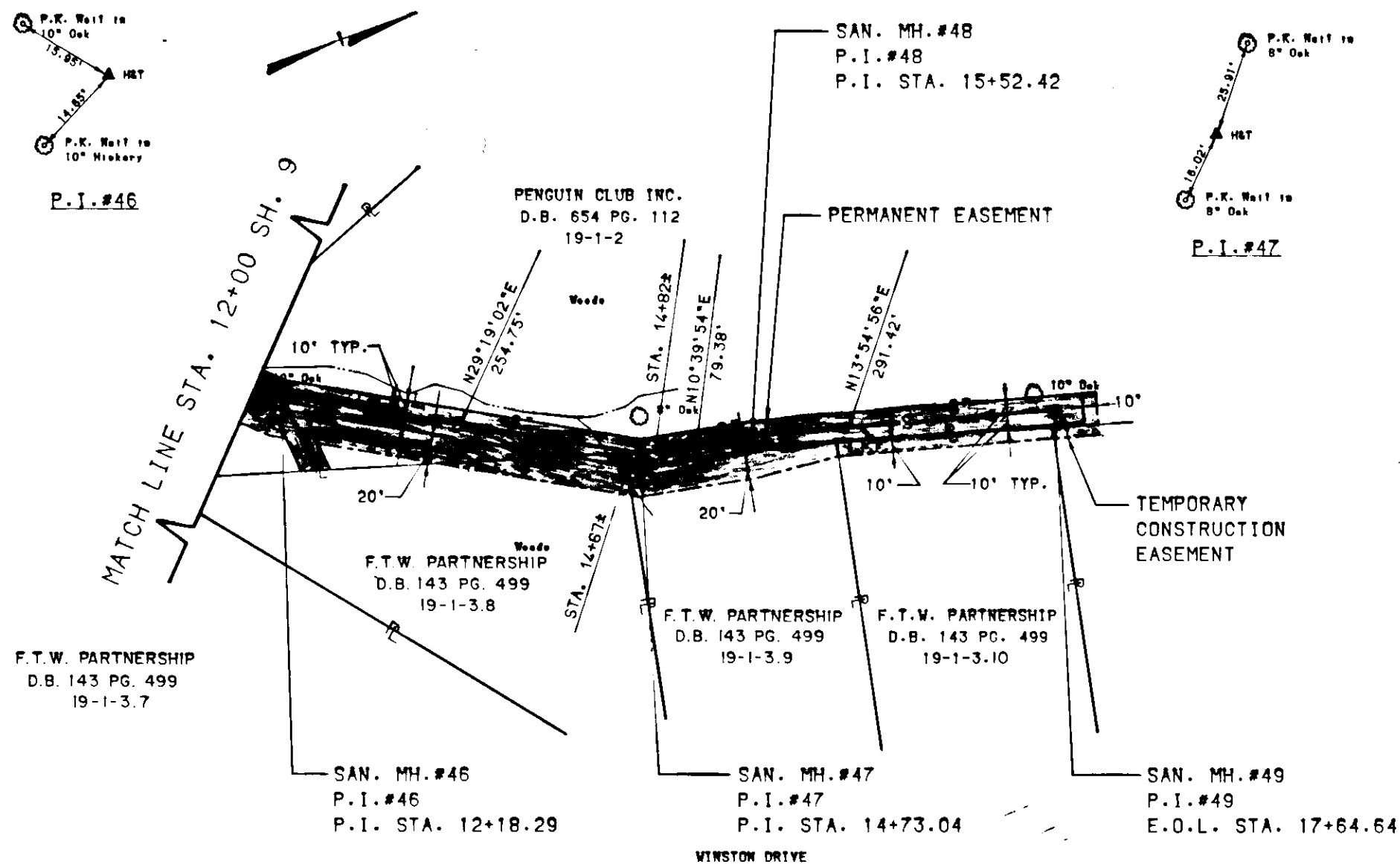


REVISION	DATE	DESCRIPTION	BY	APP

DSON JMD DRAWN JLJ CHKD KDA	NORTH MILL ROAD SANITARY SEWER PROJECT <b>EASEMENTS</b> CITY OF SALEM, VIRGINIA	SCALE 1"=100' DATE MAR. 1990 SHEET 9	DWG. NO. 930P SHEET 9
-----------------------------------	---	--	--------------------------

NOTES:

1. SHADED AREA DENOTES EASEMENTS TO BE ACQUIRED.
2. SEE SH 18 OF 31 "NORTH MILL ROAD SANITARY SEWER PROJECT" DATED NOV. 1989 FOR CONSTRUCTION PLAN.
3. PROPERTY INFORMATION SHOWN HEREON WAS TAKEN FROM THE RECORDS OF THE CLERK'S OFFICE OF THE CIRCUIT COURT FOR THE CITY OF SALEM, VIRGINIA.


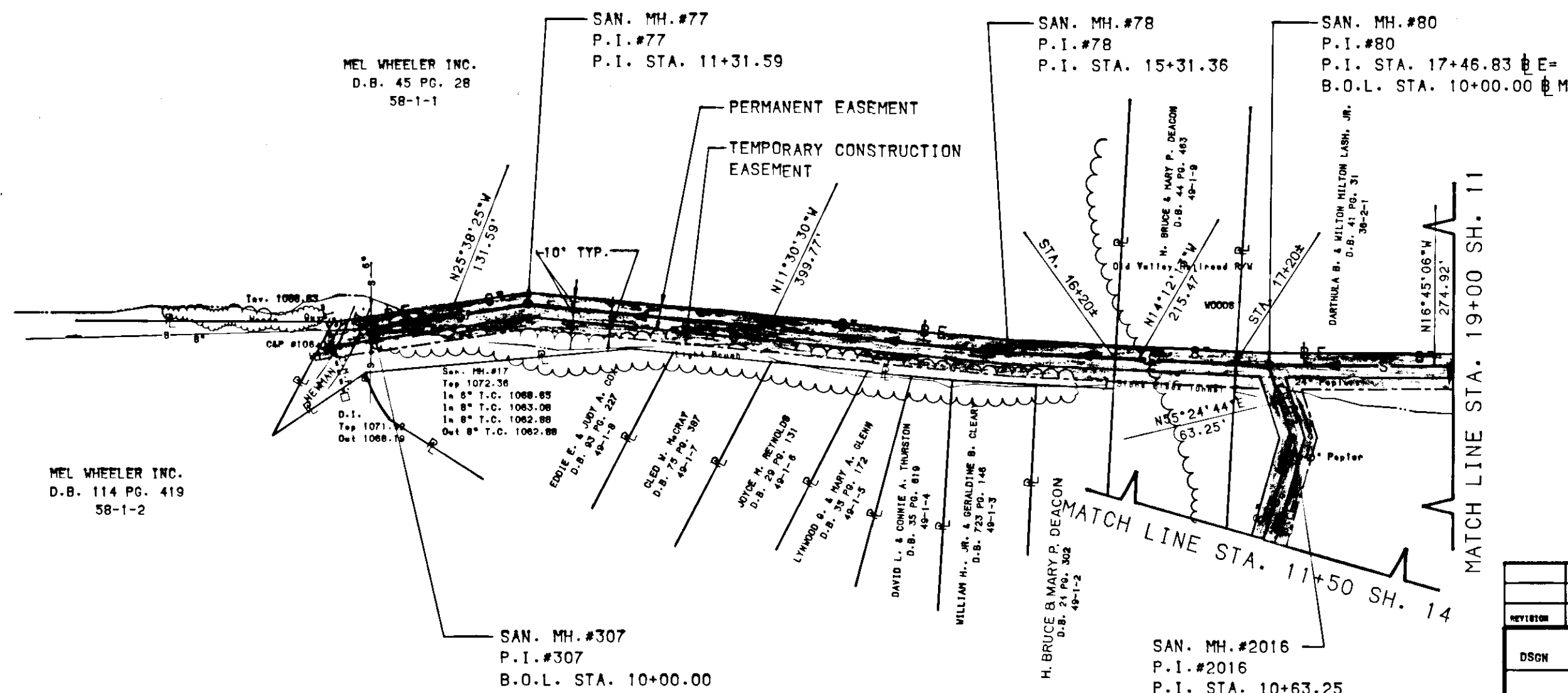


IN THE CLERK'S OFFICE OF THE CIRCUIT COURT OF THE CITY OF SALEM, VIRGINIA THIS MAP PRESENTED ON THIS 17th DAY OF Dec 1990 AND WITH CERTIFICATE OF DEDICATION AND ACKNOWLEDGEMENT THERETO ANNEXED, ADMITTED TO RECORD 10:22 O'CLOCK A. M.

TESTE: Kimberly A Sharp  
CHANCE CRAWFORD (CLERK)

NOTES:

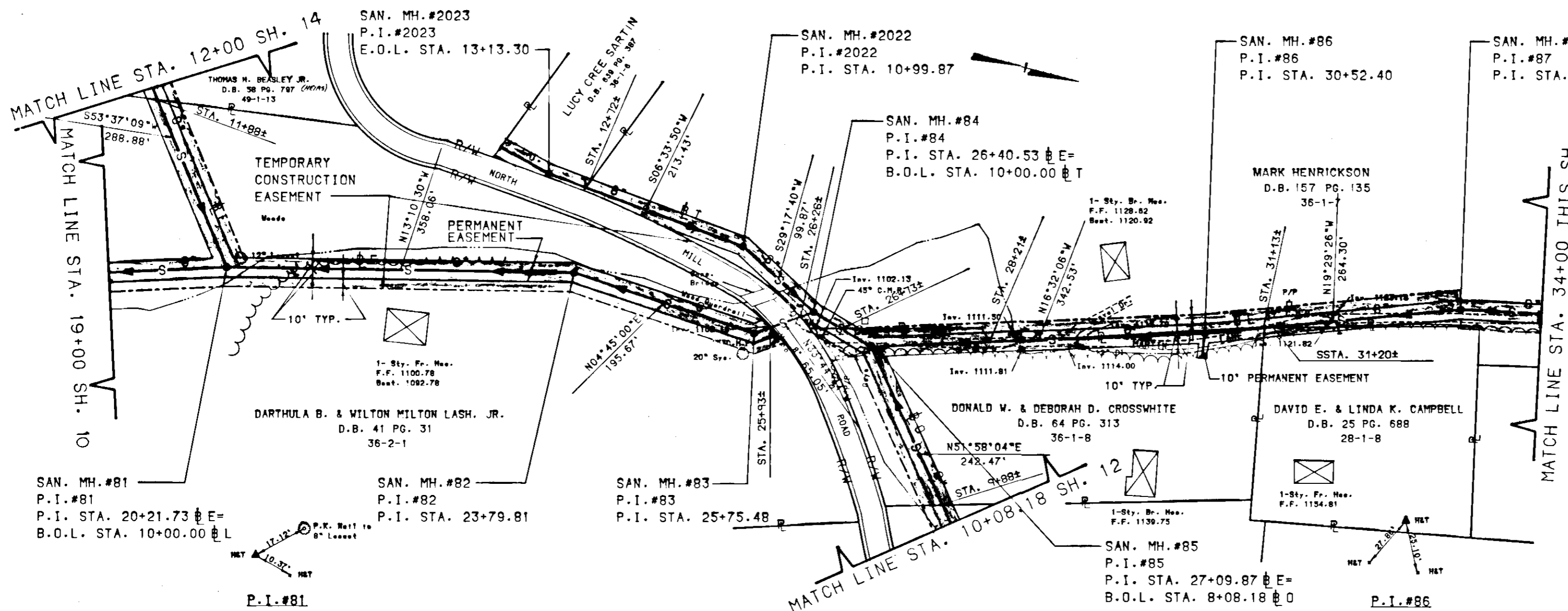
1. SHADED AREA DENOTES EASEMENTS TO BE ACQUIRED.
2. SEE SH 19 OF 31 "NORTH MILL ROAD SANITARY SEWER PROJECT" DATED NOV. 1989 FOR CONSTRUCTION PLAN.
3. PROPERTY INFORMATION SHOWN HEREON WAS TAKEN FROM THE RECORDS OF THE CLERK'S OFFICE OF THE CIRCUIT COURT FOR THE CITY OF SALEM, VIRGINIA.



REVISION	DATE	DESCRIPTION	BY	APP

DSGN	JMD	NORTH MILL ROAD SANITARY SEWER PROJECT <b>EASEMENTS</b> CITY OF SALEM, VIRGINIA
DRAWN	JLJ	
CHKD	KDA	

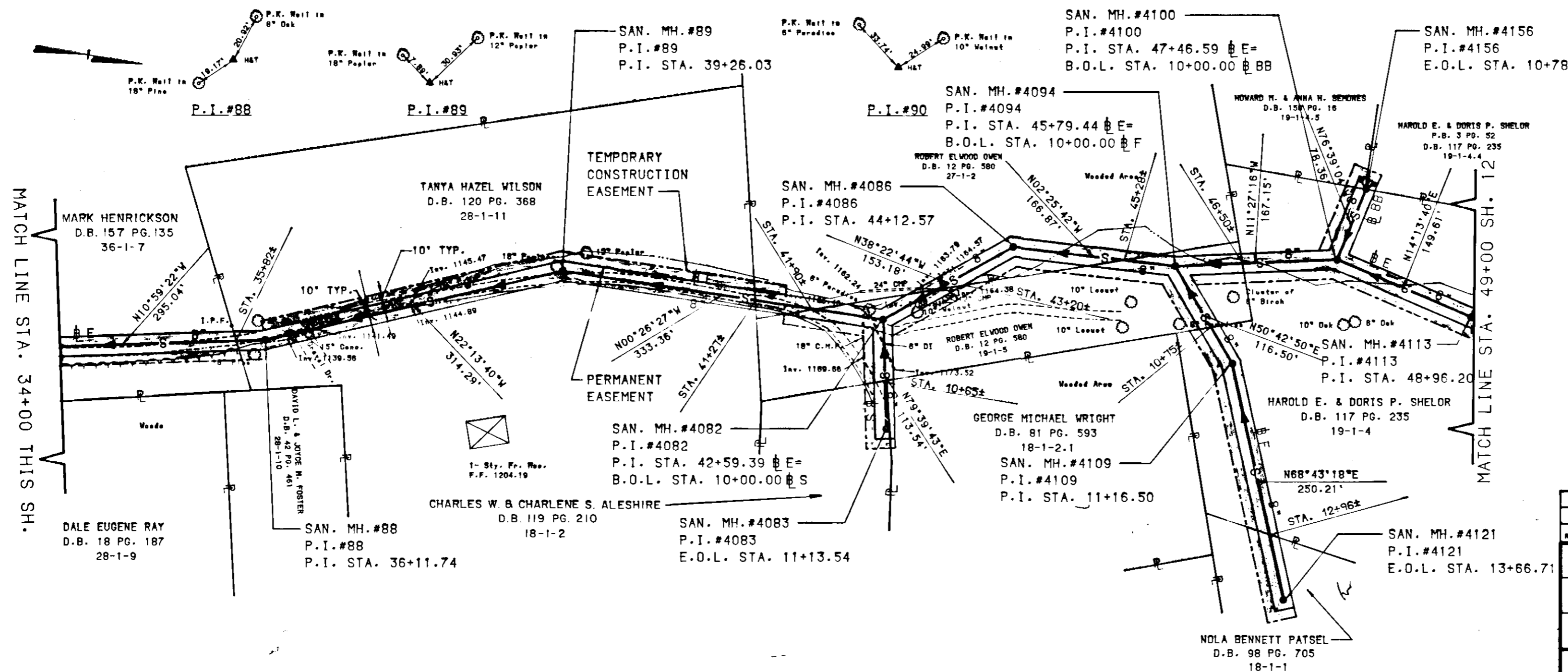
Mattern & Craig CONSULTING ENGINEERS SURVEYORS	SCALE 1"=100'	CONV. NO. 930P
	DATE: MAR. 1990	SHEET 10




- NOTES:**
1. SHADED AREA DENOTES EASEMENTS TO BE ACQUIRED.
  2. SEE SH 20 OF 31 "NORTH MILL ROAD SANITARY SEWER PROJECT" DATED NOV. 1989 FOR CONSTRUCTION PLAN.
  3. PROPERTY INFORMATION SHOWN HEREON WAS TAKEN FROM THE RECORDS OF THE CLERK'S OFFICE OF THE CIRCUIT COURT FOR THE CITY OF SALEM, VIRGINIA.

IN THE CLERK'S OFFICE OF THE CIRCUIT COURT OF THE CITY OF SALEM, VIRGINIA THIS MAP PRESENTED OF THIS 14 DAY OF Dec 1990 AND WITH CERTIFICATE OF DEDICATION AND ACKNOWLEDGEMENT THERETO ANNEXED, ADMITTED TO RECORD 10:24 CLOCK A.M.

TESTE: Kimberly A Sharp  
CHANCE CRAWFORD (CLERK)



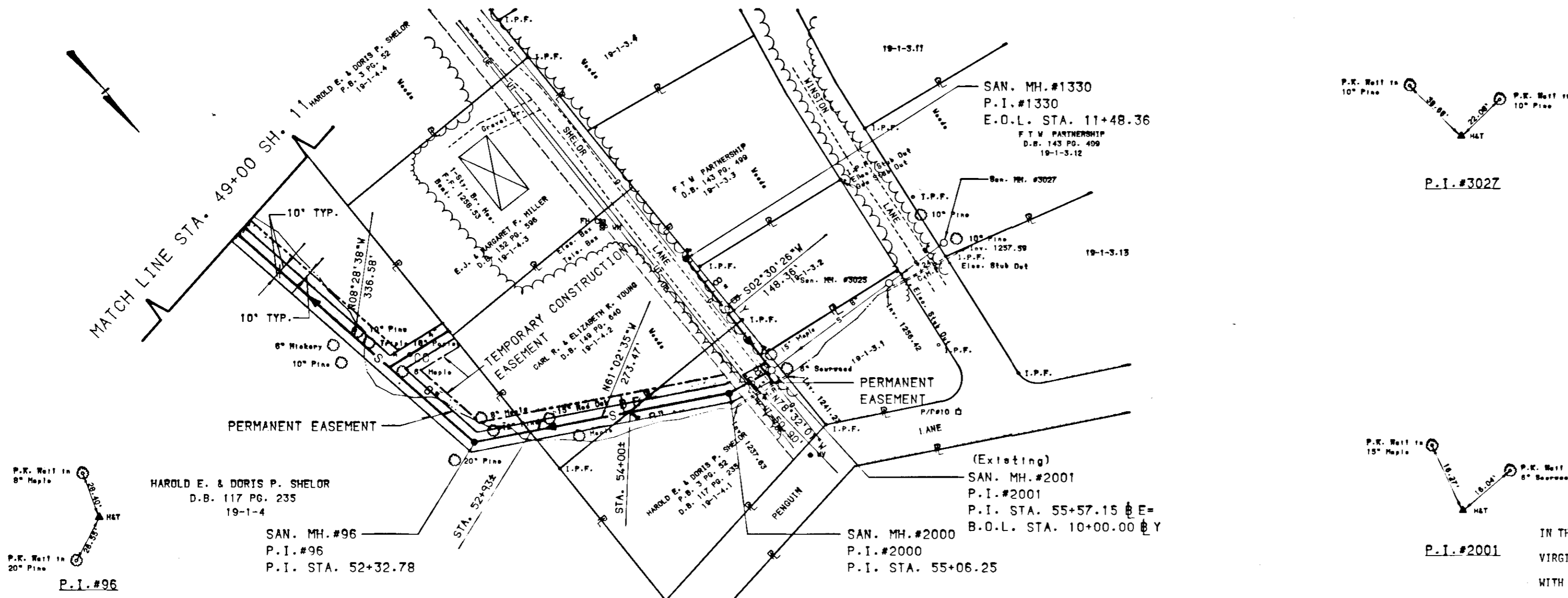
- NOTES:**
1. SHADED AREA DENOTES EASEMENTS TO BE ACQUIRED.
  2. SEE SH 21 OF 31 "NORTH MILL ROAD SANITARY SEWER PROJECT" DATED NOV. 1989 FOR CONSTRUCTION PLAN.
  3. PROPERTY INFORMATION SHOWN HEREON WAS TAKEN FROM THE RECORDS OF THE CLERK'S OFFICE OF THE CIRCUIT COURT FOR THE CITY OF SALEM, VIRGINIA.



REVISION	DATE	DESCRIPTION	BY	APP
DSGN	JMD	NORTH MILL ROAD SANITARY SEWER PROJECT		
DRAWN	JLJ	EASEMENTS		
CHKD	KDA	CITY OF SALEM, VIRGINIA		
		SCALE 1"=100'	COPY NO. 93DP	
		DATE: MAR. 1990	SHEET 11	

NOTES:

1. SHADED AREA DENOTES EASEMENTS TO BE ACQUIRED.
2. SEE SH 22 OF 31 "NORTH MILL ROAD SANITARY SEWER PROJECT" DATED NOV. 1989 FOR CONSTRUCTION PLAN.
3. PROPERTY INFORMATION SHOWN HEREON WAS TAKEN FROM THE RECORDS OF THE CLERK'S OFFICE OF THE CIRCUIT COURT FOR THE CITY OF SALEM, VIRGINIA.


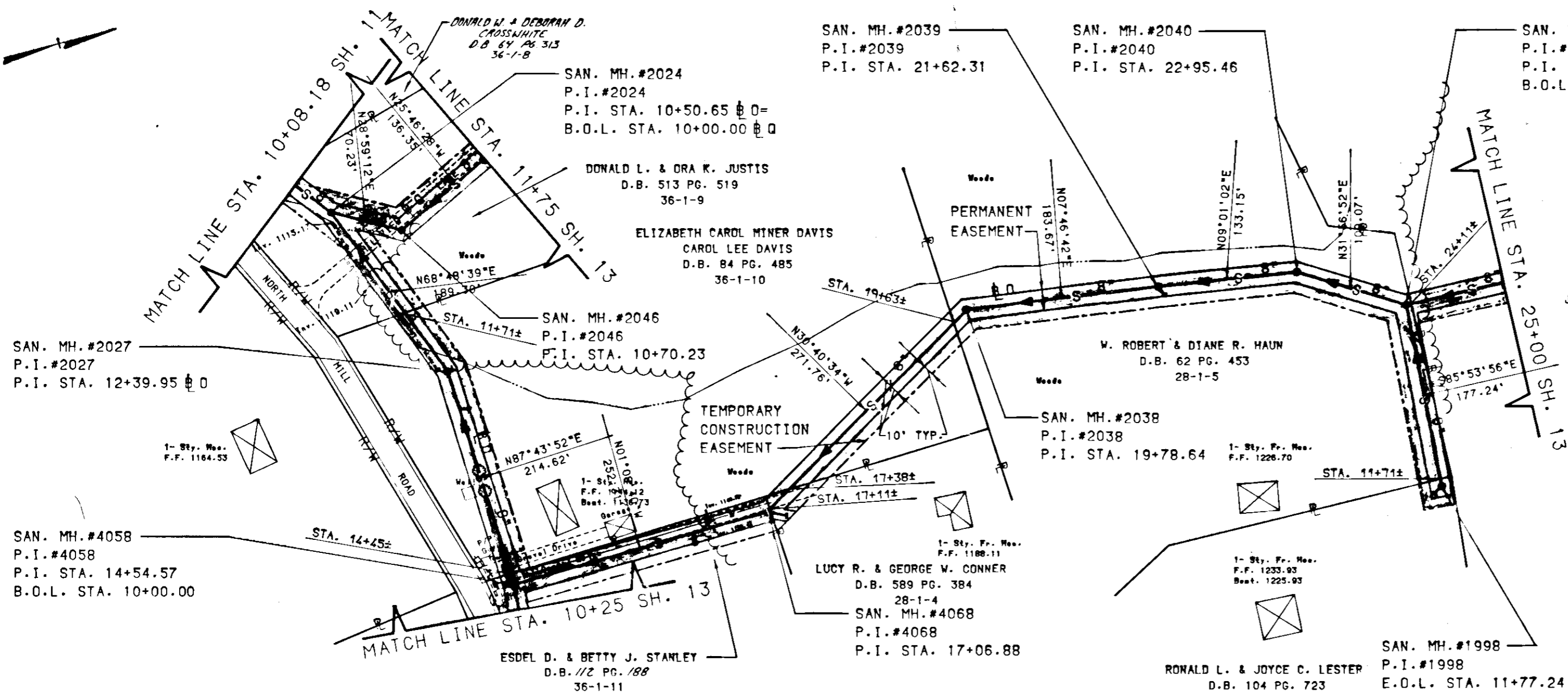


IN THE CLERK'S OFFICE OF THE CIRCUIT COURT OF THE CITY OF SALEM, VIRGINIA THIS MAP PRESENTED ON THIS 17th DAY OF Dec 1990 AND WITH CERTIFICATE OF DEDICATION AND ACKNOWLEDGEMENT THERETO ANNEXED, ADMITTED TO RECORD 1:25 O'CLOCK A.M.

TESTE, *Kimberly A. Crawford*  
CHANCE CRAWFORD (CLERK)

NOTES:

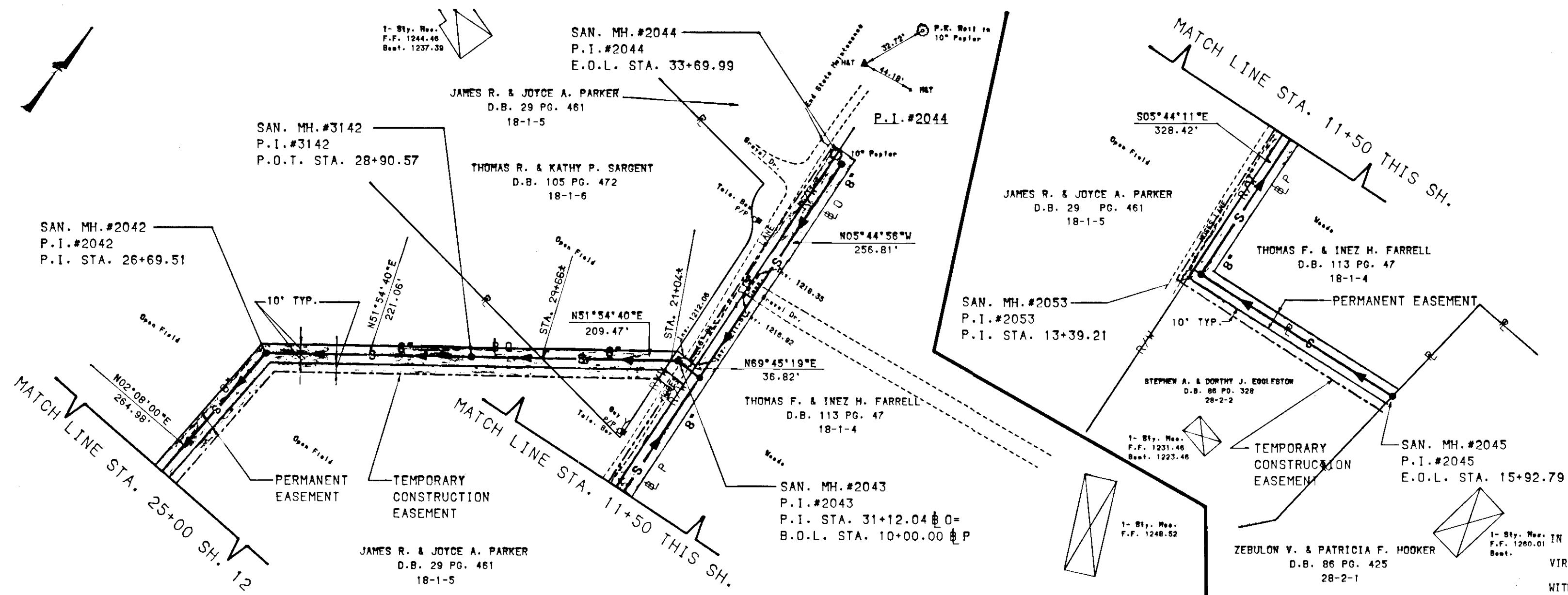
1. SHADED AREA DENOTES EASEMENTS TO BE ACQUIRED.
2. SEE SH 23 OF 31 "NORTH MILL ROAD SANITARY SEWER PROJECT" DATED NOV. 1989 FOR CONSTRUCTION PLAN.
3. PROPERTY INFORMATION SHOWN HEREON WAS TAKEN FROM THE RECORDS OF THE CLERK'S OFFICE OF THE CIRCUIT COURT FOR THE CITY OF SALEM, VIRGINIA.



REVISION	DATE	DESCRIPTION	BY	APP
DSON	JMD	NORTH MILL ROAD SANITARY SEWER PROJECT EASEMENTS CITY OF SALEM, VIRGINIA		
DPAVN	JLJ			
CHVD	KDA			

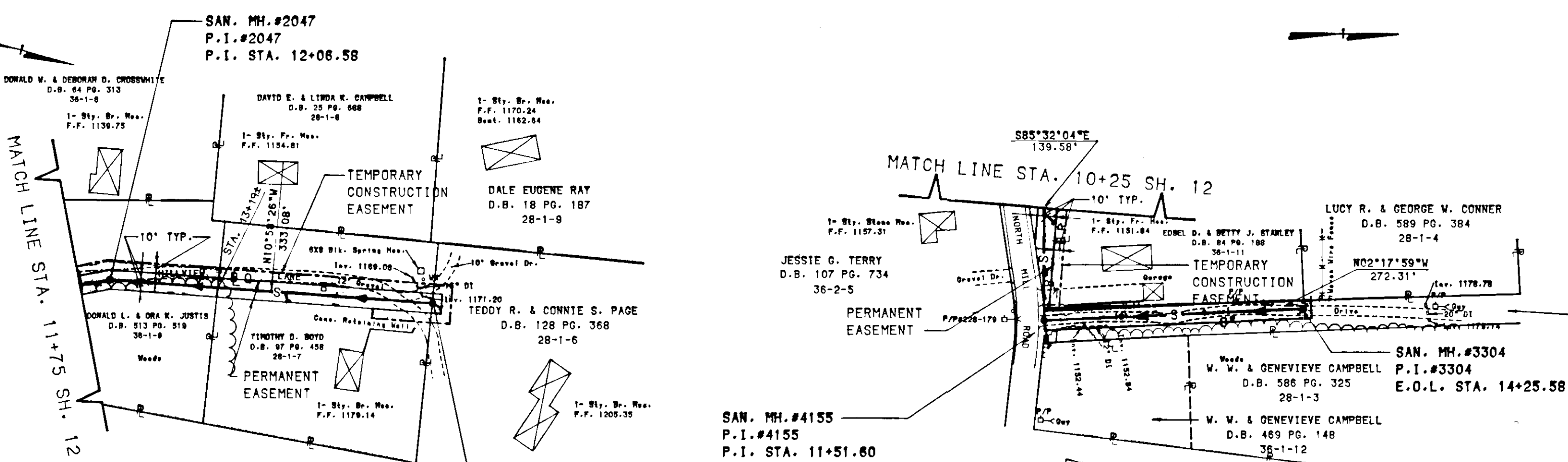
	SCALE 1"=100'	CONV. NO. 930P
	DATE: MAR. 1990	SHEET 12
DRAWING # 10P		



- NOTES:**
1. SHADED AREA DENOTES EASEMENTS TO BE ACQUIRED.
  2. SEE SH 24 OF 31 "NORTH MILL ROAD SANITARY SEWER PROJECT" DATED NOV. 1989 FOR CONSTRUCTION PLAN.
  3. PROPERTY INFORMATION SHOWN HEREON WAS TAKEN FROM THE RECORDS OF THE CLERK'S OFFICE OF THE CIRCUIT COURT FOR THE CITY OF SALEM, VIRGINIA.

IN THE CLERK'S OFFICE OF THE CIRCUIT COURT OF THE CITY OF SALEM, VIRGINIA THIS MAP PRESENTED ON THIS 14 DAY OF Dec 1990 AND WITH CERTIFICATE OF DEDICATION AND ACKNOWLEDGEMENT THERETO ANNEXED, ADMITTED TO RECORD 02:00 O'CLOCK A.M.

TESTE, *Kimberly A. Sharp*  
CHANCE CRAWFORD (CLERK)



- NOTES:**
1. SHADED AREA DENOTES EASEMENTS TO BE ACQUIRED.
  2. SEE SH 25 OF 31 "NORTH MILL ROAD SANITARY SEWER PROJECT" DATED NOV. 1989 FOR CONSTRUCTION PLAN.
  3. PROPERTY INFORMATION SHOWN HEREON WAS TAKEN FROM THE RECORDS OF THE CLERK'S OFFICE OF THE CIRCUIT COURT FOR THE CITY OF SALEM, VIRGINIA.



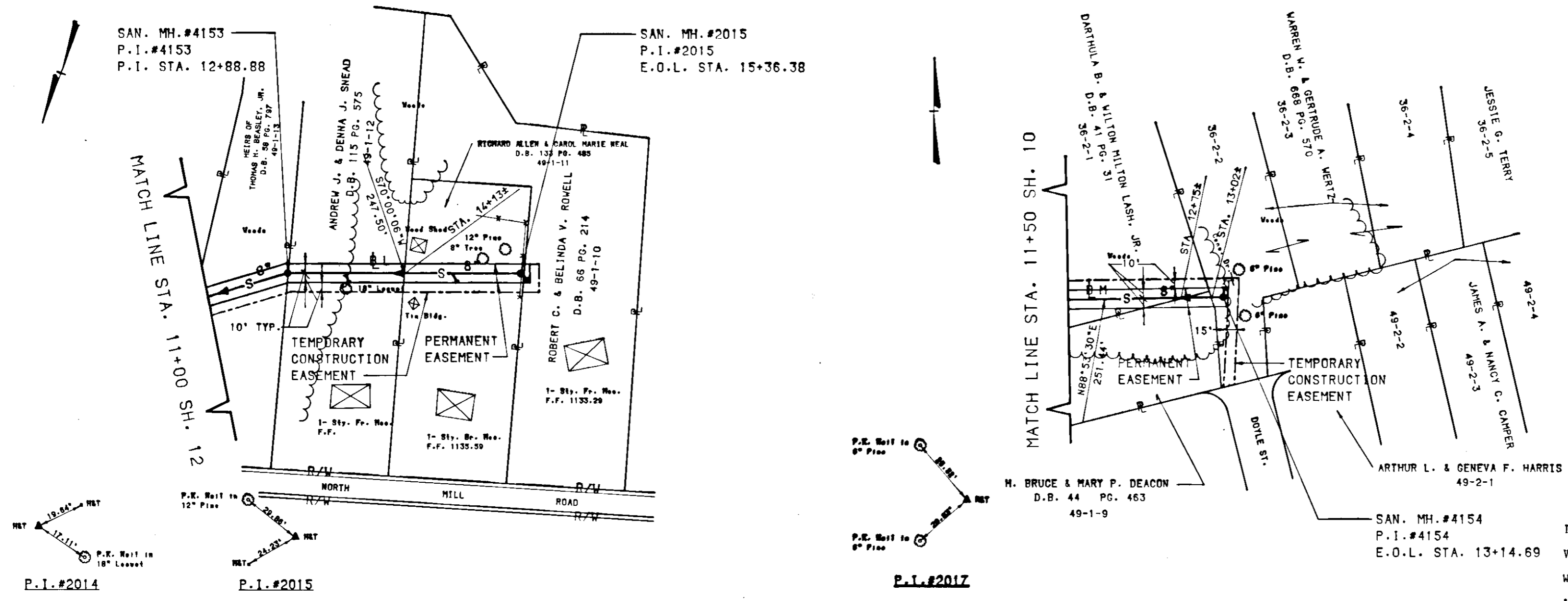
REVISION	DATE	DESCRIPTION	BY	APP

DSCR <i>JWB</i> DRAWN <i>AJ</i> CHKD <i>MSA</i>	NORTH MILL ROAD SANITARY SEWER PROJECT <b>EASEMENTS</b> CITY OF SALEM, VIRGINIA	SCALE 1"=100' DATE 1002, 1990 SHEET 13	CORR. NO. 930P SHEET 13
---	---	--	----------------------------

NOTES:

1. SHADED AREA DENOTES EASEMENTS TO BE ACQUIRED.
2. SEE SH 26 OF 31 "NORTH MILL ROAD SANITARY SEWER PROJECT" DATED NOV. 1989 FOR CONSTRUCTION PLAN.
3. PROPERTY INFORMATION SHOWN HEREON WAS TAKEN FROM THE RECORDS OF THE CLERK'S OFFICE OF THE CIRCUIT COURT FOR THE CITY OF SALEM, VIRGINIA.

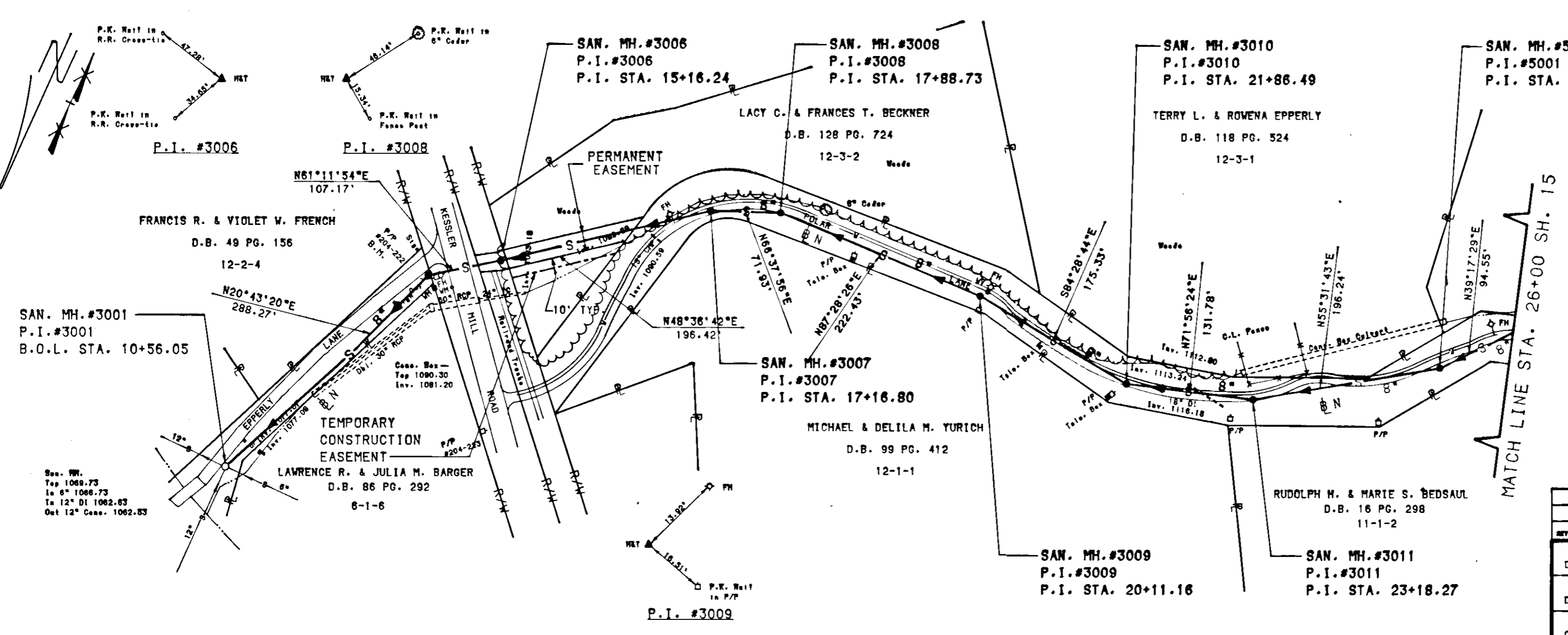


IN THE CLERK'S OFFICE OF THE CIRCUIT COURT OF THE CITY OF SALEM, VIRGINIA THIS MAP PRESENTED ON THIS 11 DAY OF DEC 1990 AND WITH CERTIFICATE OF DEDICATION AND ACKNOWLEDGEMENT THERETO ANNEXED, ADMITTED TO RECORD 10:33 O'CLOCK A.M.

TESTE: *Kimberly A. Sneed*  
GRACE CRAWFORD (CLERK)

NOTES:

1. SHADED AREA DENOTES EASEMENTS TO BE ACQUIRED.
2. SEE SH 27 OF 31 "NORTH MILL ROAD SANITARY SEWER PROJECT" DATED NOV. 1989 FOR CONSTRUCTION PLAN.
3. PROPERTY INFORMATION SHOWN HEREON WAS TAKEN FROM THE RECORDS OF THE CLERK'S OFFICE OF THE CIRCUIT COURT FOR THE CITY OF SALEM, VIRGINIA.

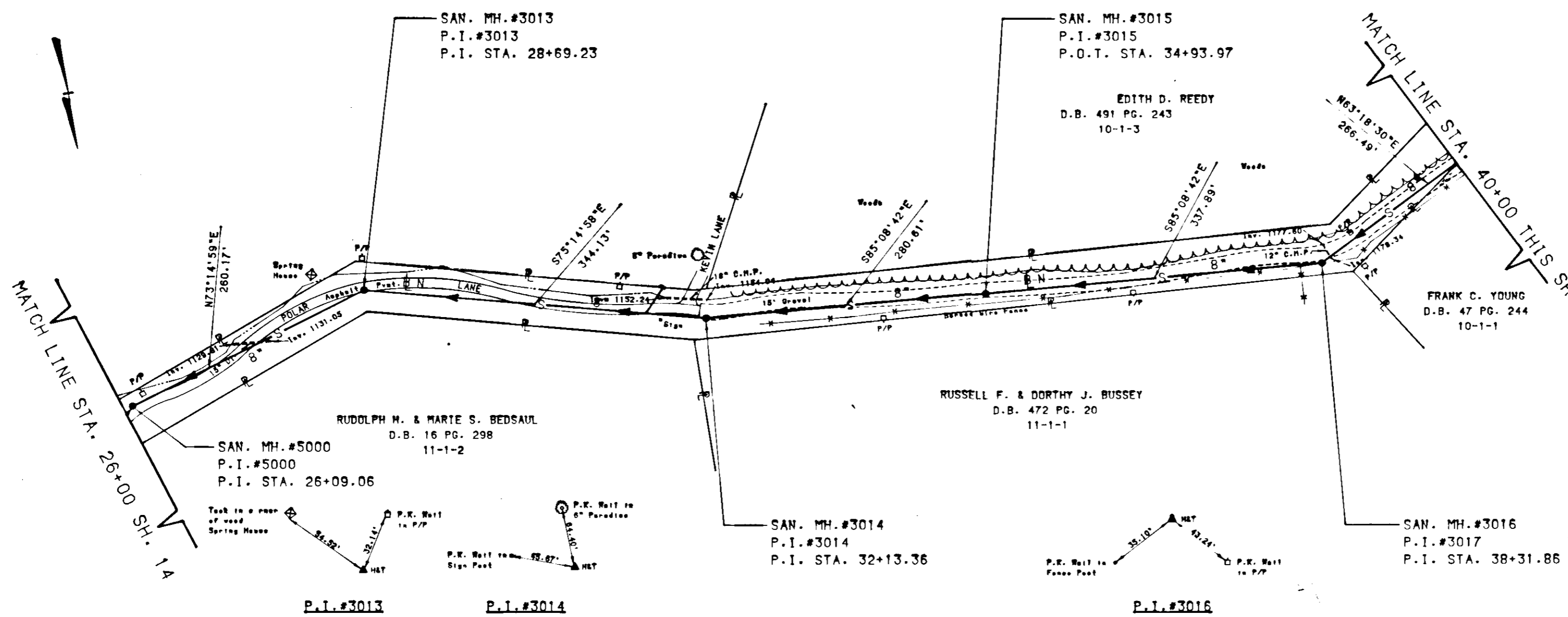


REVISION	DATE	DESCRIPTION	BY	APP

DSGN	JW	<b>NORTH MILL ROAD SANITARY SEWER PROJECT</b> <b>EASEMENTS</b> CITY OF SALEM, VIRGINIA	SCALE	1"=100'	CONV. NO.	930P
DRAWN	JW		DATE	MAR. 1990	SHEET	14
CHKD	SDA		DRAWING #	13P		

NOTES:

1. SHADED AREA DENOTES EASEMENTS TO BE ACQUIRED.
2. SEE SH 28 OF 31 "NORTH MILL ROAD SANITARY SEWER PROJECT" DATED NOV. 1989 FOR CONSTRUCTION PLAN.
3. PROPERTY INFORMATION SHOWN HEREON WAS TAKEN FROM THE RECORDS OF THE CLERK'S OFFICE OF THE CIRCUIT COURT FOR THE CITY OF SALEM, VIRGINIA.

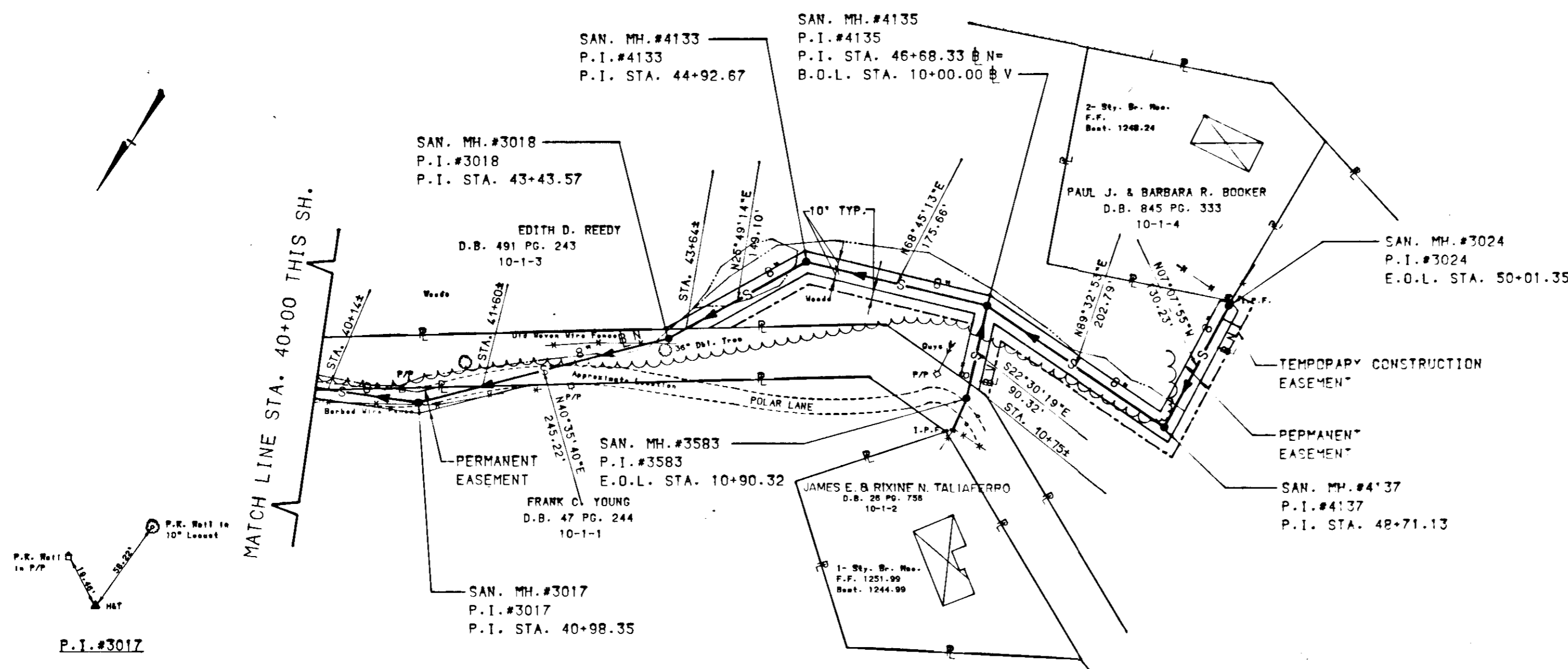


IN THE CLERK'S OFFICE OF THE CIRCUIT COURT OF THE CITY OF SALEM, VIRGINIA THIS MAP PRESENTED OF THIS 17th DAY OF Dec 1990 AND WITH CERTIFICATE OF DEDICATION AND ACKNOWLEDGEMENT THERETO ANNEXED, ADMITTED TO RECORD 0:30 CLOCK A.M.

TESTE, *Kimberly A. Sharp*  
 CHANCE CRAWFORD (CLERK)

NOTES:

1. SHADED AREA DENOTES EASEMENTS TO BE ACQUIRED.
2. SEE SH 29 OF 31 "NORTH MILL ROAD SANITARY SEWER PROJECT" DATED NOV. 1989 FOR CONSTRUCTION PLAN.
3. PROPERTY INFORMATION SHOWN HEREON WAS TAKEN FROM THE RECORDS OF THE CLERK'S OFFICE OF THE CIRCUIT COURT FOR THE CITY OF SALEM, VIRGINIA.



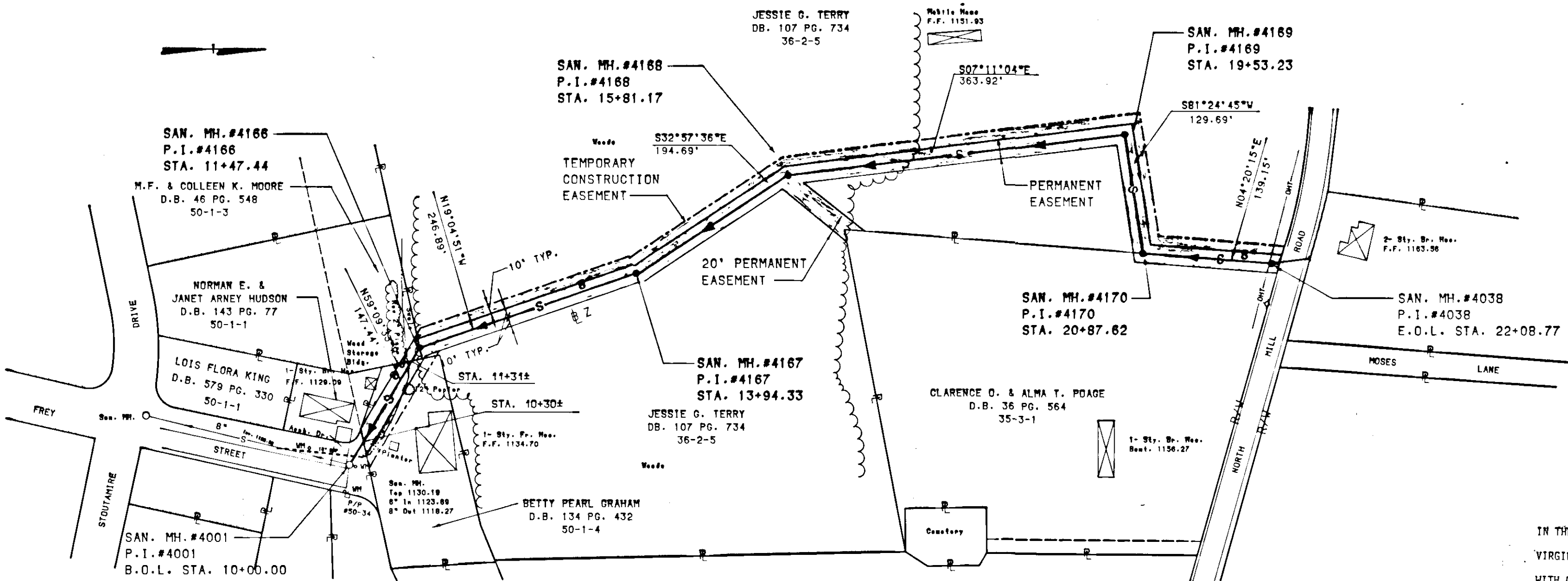
REVISION	DATE	DESCRIPTION	BY	APP

DSGN	JMD	NORTH MILL ROAD SANITARY SEWER PROJECT EASEMENTS CITY OF SALEM, VIRGINIA
DRAWN	JLJ	
CHKD	KDA	


Mattern & Craig CONSULTING ENGINEERS SURVEYORS	SCALE 1"=100'	SEAL NO. 930P
	DATE: MAR. 1990	SHEET 15



- NOTES:**
1. SHADED AREA DENOTES EASEMENTS TO BE ACQUIRED.
  2. SEE SH 30 OF 31 "NORTH MILL ROAD SANITARY SEWER PROJECT" DATED NOV. 1989 FOR CONSTRUCTION PLAN.
  3. PROPERTY INFORMATION SHOWN HEREON WAS TAKEN FROM THE RECORDS OF THE CLERK'S OFFICE OF THE CIRCUIT COURT FOR THE CITY OF SALEM, VIRGINIA.

IN THE CLERK'S OFFICE OF THE CIRCUIT COURT OF THE CITY OF SALEM, VIRGINIA THIS MAP PRESENTED ON THIS 17<sup>th</sup> DAY OF Dec 1990 AND WITH CERTIFICATE OF DEDICATION AND ACKNOWLEDGEMENT THERETO ANNEXED, ADMITTED TO RECORD 10:30 O'CLOCK A.M.

TESTE, Kimberly A. Sharp  
 CHANCE CRAWFORD (CLERK)



REVISION	DATE	DESCRIPTION	BY	APP

DSGN	JJD	<b>NORTH MILL ROAD SANITARY SEWER PROJECT</b> <b>EASEMENTS</b> CITY OF SALEM, VIRGINIA
DRAWN	JLJ	
CHKD	KDA	

Mattern & Crain CONSULTING ENGINEERS SURVEYORS	SCALE 1"=100'	CONV. NO. 930P
	DATE: MAR. 1990	SHEET 15
DRAWING # 14P		